

MERREDIN PEAK RESERVE

View the stunning array of wildflowers close to the centre of Merredin. Different varieties of Orchids from *Caladenia* sp., *Diuris* sp. and many others can be seen. Along side these you will find carpets of everlastings (*Schoenia* sp.) as well as flowering shrubs and Eucalypts. Please refer to the Merredin brochure for more details.



VERTICORDIA CHRYSANTHA



CENTRAL WHEATBELT
VISITOR CENTRE

CONTACT US

45 Barrack Street, Merredin WA 6415

Operating Hours: Monday to Friday

8.30am - 4.30pm

Ph: (08) 9041 1666

www.wheatbelttourism.com



MERREDIN WILDFLOWERS

A GUIDE TO
WILDFLOWERS IN THE
SHIRE OF MERREDIN

TAMMA PARKLAND

Located on the south side of Merredin townsite you will find this reserve packed with seasonal wildflowers. Walk 1.2km interpretive trail and discover the local flora and fauna.

Please Refer to page 4 of the Merredin brochure for further details.



SELF DRIVE TOURS

SCOTT ROAD FLORA DRIVE

Scott Road is Merredin's only designated Flora Road. Stretching for 7.1km with 176 recorded native species, most in flower during our wildflower season.

Please refer to the Collgar Scenic Drive brochure for more details.

MERREDIN-CHANDLER ROAD





Heading North out of Merredin along the Merredin-Chandler Road you will discover stunning wildflowers. If you have the time, head along Talgomine Reserve Road and stop in at Talgomine Reserve and view carpets of Everlastings and stunning Orchids.

Please refer to page 8 in the Merredin Brochure for more details.

TOTADGIN CONSERVATION PARK

Located 14km south of Merredin along Bruce Rock-Merredin Road, this granite rock woodland will immerse you in in carpets of wildflowers. Many varieties of Orchids and flowering shrubs can be found here.

Please Refer to page 3 of the Merredin brochure for further details.



EVERLASTINGS (SCHOENIA SP.) AT MERREDIN PEAK

