

**GUIDE
TO THE**

EASTERN WHEATBELT

EDITION 8



**CENTRAL WHEATBELT
VISITOR CENTRE**

www.wheatbelttourism.com

Beacon | Bencubbin | Beverley | Bruce Rock | Corrigin | Cunderdin | Dowerin | Hyden | Kellerberrin
Kondinin | Koorda | Kulin | Lake Grace | Merredin | Meckering | Mukinbudin | Narembeen | Nungarin
Quairading | Southern Cross | Tammin | Trayning | Westonia | Wyalkatchem

WELCOME TO THE EASTERN WHEATBELT

The Eastern Wheatbelt is a two hour drive from Perth and lies between the Avon Valley in the west, the Goldfields in the east, Gascoyne Murchison in the north and the Great Southern in the south. The East-West Rail route and road freight route, the Great Eastern Highway, runs through the centre of the region.

The region is one of the largest dryland grain growing regions in the state with the most common crops being wheat, barley and canola which are suited to the semi-arid climate. At any time of year the changing nature of the farming landscapes, big skies and sunsets, bushland reserves and salt lakes will captivate road trippers. Take the time out to reconnect and recharge your senses.

There are 21 local governments here to provide you with country hospitality, showcase their events, festivals, attractions, and history, inviting you to immerse yourself in new experiences at every turn and stay a little longer.

HOW TO GET HERE

ROAD TRIP

A good network of sealed and unsealed roads get you exploring in any direction. With more self-drive trails than you will have time to traverse, we suggest you take the time out to explore at a less hurried pace.

RAIL OR ROAD COACH

Transwa operates a daily passenger rail service between East Perth and Kalgoorlie. The Prospector which stops in the Eastern Wheatbelt towns between Meckering and Southern Cross, and the Merredin Link, which stops between East Perth and Merredin. There is also coach services from East Perth to the towns of Beverley, Quairading, Corrigin, Kondinin, Hyden/Wave Rock, Kulin and Lake Grace. transwa.wa.gov.au

Get a taste of homemade delights at cafes, restaurants & country pubs

Be entertained at a historic theatre, a retro drive-in or cinema

Join the ambience of agricultural shows, colourful markets & annual events

Book yourself in for a cultural tour, wildlife night tour or seasonal wildflower tour

Be amazed at the outdoor public art installations on buildings & wheatbelt silos

Climb ancient granite rocks for scenic vistas of woodlands & vast horizons

Camp out under the stars & experience our night skies in all their glory

Reconnect with history through the many museums, collections & historical sites

Follow seasonal wildflower drives or walking trails through town reserves

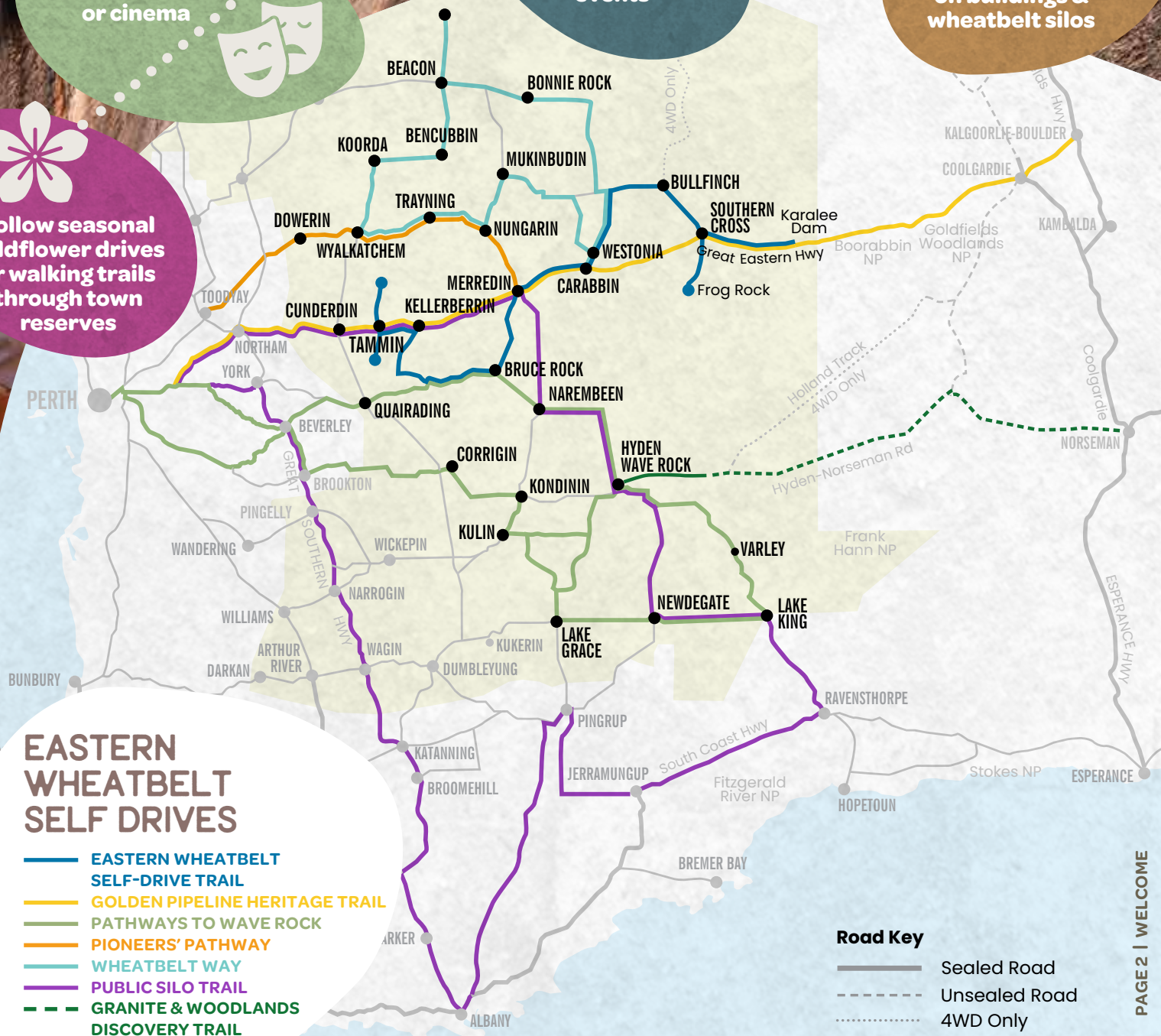
Experience the everchanging colours of our expansive salt-lakes

EASTERN WHEATBELT SELF DRIVES

- EASTERN WHEATBELT SELF-DRIVE TRAIL
- GOLDEN PIPELINE HERITAGE TRAIL
- PATHWAYS TO WAVE ROCK
- PIONEERS' PATHWAY
- WHEATBELT WAY
- PUBLIC SILO TRAIL
- - - GRANITE & WOODLANDS DISCOVERY TRAIL

Road Key

- Sealed Road
- - - Unsealed Road
- · · · · 4WD Only



WELCOME TO COUNTRY

FOLLOW THE FOOTSTEPS OF OUR ANCESTORS

A "Welcome to Country" is the unwritten rule that Aboriginal people are still connected to the land and have been so for thousands of years. This acknowledgement pays respect to the Traditional Owners, ancestors and the continued cultural, spiritual and customary practices and rights of Aboriginal people. It also provides an increase in awareness and recognition of Australia's Aboriginal peoples and cultures.

The Wheatbelt region is home to three distinct Aboriginal groups: The Njaki Njaki Nyoongar, the Ballardong Nyoongar and the Gubrun, each with traditional Aboriginal cultural governance landscapes that continue to this day. These places have been as much a part of the landscape, entwined with the different geographic areas with ecological distinctions that shape the identity of Aboriginal groups to the spectacular places and scenery.

As a visitor, we ask that you pay respect to the land and the places you choose to visit. We wish you a safe journey as you travel through our lands. Please remember that each step you take today, is in the footprints of our Ancestors.



NJAKI NJAKI ABORIGINAL CULTURAL TOURS



Why not bring your friends or join a group for our weekend Tag-Along Tours. Join a small group of private vehicles travelling the Wheatbelt back roads in convoy led by Tour guide Mick and family.

There are several routes that we travel to some of the areas most picturesque places that we visit and camp at. Beautiful granite outcrops, natural salt lakes and various water holes that hold many cultural stories that link the landscape from thousands of years ago to the present.

No previous off-road experience needed, just imagination and adventure. No Camper Trailer, no worries, you can hire one of ours.

Duration: 2-3 days
Distance: Merredin-Tour-Merredin 200km-400km
Road Conditions: Sealed and Unsealed

T: 0407 984 470
E: enquiries@njakinjaki.com.au
W: www.njakinjaki.com.au
NjakiNjakiACT



Bringing WA closer

Plan your next journey with us.

Book at transwa.wa.gov.au
or call 1300 662 205



ANNUAL EVENTS AND UNIQUE TOWN ATTRACTIONS

Yeerakine Rock Water Tank Mural, Kondinin



UNIQUE TOWN ATTRACTIONS

We recommend this selection of family friendly fun to explore while you visit our Eastern Wheatbelt towns, which include large murals to admire, historic and cultural spaces, wildflower spotting, adventure activities and new playgrounds.

Bencubbin

Pergandes Sheep Yards - take a step back in time where you will find the remains of an original and prominent homestead with granite sheep yards constructed in 1913.

Beacon

Beacon Men's Shed - view a range of restored machinery including a 1947 Allis Chalmers Tractor.

Beverley

Brooking Street Reserve - a small reserve with 12 orchid species that are easily found on the two walking trails.

Bruce Rock

Bruce Rock Supermarket Mural - 'Soulful Cultivation: Tending the Inner Harvest' by artist Bec Abdy.

Corrigin

Ag Show Mural - the history of the Corrigin Agricultural Show spanning 100 years has been encapsulated in time by this awe-inspiring mural, the creation of local artist Sonia Price.

Cunderdin

C.Y O'Connor Park - a perfect playground complete with BBQ facilities, flying fox and ninja warrior course in a shaded space.

Dowerin

Tin Dogs Rusty and Rosey - meet these two adorable town mascots for a photo opportunity.

Hyden

Act Belong Commit Centenary Mural - by Graeme Richards located in Coronation Park on the rear of the Elders Shed.

Kellerberrin

Centenary Park - this nature playground is for everyone, with shaded gazebos, lawn area, skate park and flying fox.

Kondinin

Water Tank Mural by Shakey - a tribute to the ANZAC's is located at Yeerakine Rock.

Koorda

Koorda Drive-In and Retro Café - under a canopy of stars, two movies showing each month from February to November.

Kulin

Tin Horse Highway - east & west of Kulin this quirky outdoor art gallery has over 50 sculptures to enjoy.

Lake Grace

All Abilities Playground - a fantastic new addition to the community, offering a bouncy pillow, flying fox, slide, silo bin and bike track with picnic and BBQ facilities.

Merredin

Apex Park | Danjoo Waabininy Boodja - a new playground with exercise equipment, nature play, skate park, halfcourt, tube slide and toilets.

Meckering

Earthquake Memorial Garden - a vibrant space to explore with interpretive walk trail, sculptures and murals.

Mukinbudin

Old Drive-In Screen Mural - making great use of a large disused screen with cheeky pink and grey galahs by artist James Giddy and townsite murals.

Nungarin

Enjoy Sunday breakfasts at the Nungarin Heritage Machinery and Army Museum (every Sunday except Nungarin Market Days).

Narembeen

Mini Co-Op Cubby House - a mini version of the local café, this cute cubby connects to the community precinct via a vibrant road mural.

Quairading

Kwirrading Koort - a new adventure playground and community park, suitable for all ages and abilities.

Southern Cross

The Prospector's Lost Gold - grab a copy of the Search and Find brochure and go hunting for nuggets of 'gold' hidden around town.

Tammin

Kadjininy Kep - an amphitheatre and lawned space adjacent to Memorial Park with an interactive Hydrology Model showing how salinity impacts the Wheatbelt.

Trayning

The Rance Caravan - on display at the Trayning Information Bay. This vintage icon was originally built by Alan Rance of Kununoppin in the 1930's and was one of the first registered caravans in WA.

Westonia

Wanderers Stadium - watch a game of bowls on the deck of this spectacular covered sporting precinct which includes tennis courts, children's playground and swimming pool.

Wyalkatchem

Ashelford Park - a newly completed space on Corner of Railway Terrace and Honour Ave.

ANNUAL EVENTS

Meet the locals and experience country hospitality throughout the year at monthly markets, agricultural shows and field days, live theatre productions and music concerts, drive-in movies, motor sports, bush races and wildflower tours.

www.wheatbelttourism.com/events

FEBRUARY

- Kellerberrin Woodstock Country Muster
- Koorda Drive-In (monthly Feb-Dec)

MARCH

- Mt Marshall & Districts Community Show
- Kondinin Gourmet in the Garden
- Nungarin Wheatbelt Markets (monthly Mar-Dec)
- Merredin Show

APRIL

- Nungarin Vintage Rally & Searchlight Party
- Beverley Easter Art Exhibition & Markets
- Westonia Wessy on the Green

AUGUST

- Beverley Agricultural Show
- Dowerin Machinery Field Days
- Wyalkatchem Rodeo
- Yilgarn Agricultural Show

SEPTEMBER

- Corrigin Agricultural Show
- Koorda Show
- Newdegate Field Days
- Trayning Tractor Pull, Burnouts and Mud Bog
- Wave Rock Weekender
- Wildflower Season (seasonal tours)

OCTOBER

- Cunderdin Hot Rod & Classic Car Show
- Kulin Bush Races
- Mangowine Concert & Harvest Festival
- Kondinin Art Exhibition

NOVEMBER

- Bruce Rock Back to the Bush Veterans Reunion
- Westonia Wessy Christmas Markets

Quairading Kwirrading Koort adventure playground



SELF DRIVE EASTERN WHEATBELT

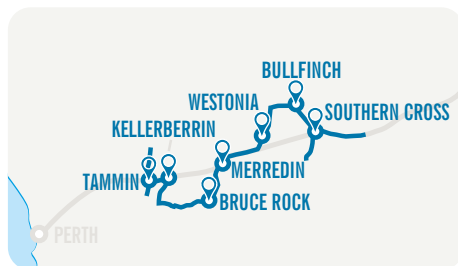
RICH IN HERITAGE. ABUNDANT
IN NATURAL WONDERS

Full moon rising over Baladjie Rock

SELF DRIVE PATHWAYS TO WAVE ROCK

WHICH PATH WILL YOU TAKE?

Toapin Weir Quairading by Angie Roe Photography



Plan a journey through the heritage rich communities and abundant natural wonders of the Central and Eastern Wheatbelt. The self-drive trail features 18 key sites but if you have the time to stay and explore longer, you will find that there is a whole lot more on offer.

Duration: 3 nights, 4 days

Distance: 770km one way from Perth

Road Conditions: sealed roads with stretches of maintained unsealed roads to some attractions

Your journey along the Eastern Wheatbelt self-drive trail starts in Tammin. Visit the Kadjininy Kep Tammin Hydrology Model and Amphitheatre before travelling north of town to Yorkrakine Rock, a solid granite outcrop surrounded by native flora. South of Tammin, Charles Gardner Reserve is a hot spot for seasonal wildflowers.

In Kellerberrin take to the pavement to get a feel for the vibrant history of the town with its excellent examples of 19th and early 20th century architecture. Don't miss the view from the Kellerberrin Hill lookout as the pipeline takes you past rock water catchments and springtime wildflowers.

Travelling south of Kellerberrin you will pass some of the most impressive granite rocks in the Wheatbelt – Mount Caroline and Mount Stirling – before arriving at Australia's third-largest monolith, Kokerbin Rock. Walk the trails or climb the summit for stunning vistas.

Stop in at Shackleton to see Australia's smallest bank. In Bruce Rock stroll along the Centennial Mosaic Pathway, visit the Bruce Rock Museum and meander through the beautifully landscaped grounds of Remembrance Park.

See a rock wave formation and Charles Hunt's pioneer well at Totadgin Rock and Conservation Park 14km south of Merredin. At Merredin Peak, explore the bush or rock walk trails to an 1890's rock wall rainwater catchment around the top of the granite outcrop leading to a rock channel and spillway into Railway Dam.

Cross the original site of the No. 1 Rabbit Proof Fence at Burracoppin 20km east of Merredin and head north from Carrabin to Westonia where history is preserved in the towns' buildings facades. Westonia's gold mining and social history is encapsulated in the

remarkable Hood-Penn Museum with a mine blast simulation tunnel. A pedestrian access ramp gives you a great view of the Edna May open cut mine 1km north of the town.

Visit the Yilgarn history museum in Southern Cross before driving south to Frog Rock Nature Reserve to explore the dam and rock with its wave-like formation. If time permits travel 55km east to Karalee Rock and Dam, one of numerous nature reserves at the start of the world's largest and healthiest temperate woodland, the Great Western Woodlands.

Accommodation Options

Bed & Breakfasts, self-contained units, farm stays, motels, hotels, caravan parks, RV Friendly towns and free camp sites. For more information visit: www.wheatbelttourism.com/accommodation

FREE VISITOR GUIDE & MAP!

For your free map & guide call the Central Wheatbelt Visitor Centre on 1300 736 283 (WA Only) or (08) 9041 1666



For further information on your Eastern Wheatbelt Drive Trail journey visit: www.wheatbelttourism.com or www.weroc.com.au



Make your journey to Wave Rock an experience to remember. Enjoy country hospitality, natural bushland with wildflowers in season, spectacular night skies and immerse yourself in an agricultural experience.

Duration: 3-4 days

Distance: 850km

Road Conditions: Sealed

The Pathways to Wave Rock self-drive trail connects the Shires of Beverley, Bruce Rock, Corrigin, Kondinin, Kulin, Lake Grace, Narembeen, and Quairading in WA's Wheatbelt, offering a memorable journey filled with natural beauty, local charm, and unique attractions.

Begin in Beverley, where you can explore the Beverley Visitor Centre and read about the town's aviation history, take a stroll on the Vincent Street Heritage Walk, and enjoy local

art displays. Continue to Corrigin, home to the iconic Dog Cemetery, which honours beloved pets. Also enjoy vibrant spring wildflowers at the Corrigin Wildflower Drive, and the town's Pioneer Museum.

Next, drive 49km east to Kondinin, where you'll find the community garden and creative artworks reflecting the town's spirit. Walk the Yeerakine Rock trail to see the striking ANZAC light horseman statue and take in beautiful views. From there, head south to Kulin, famous for the whimsical Tin Horse Highway, featuring dozens of community-made horse sculptures. Stop at the Giant Water Slide and Aquatic Centre in Kulin to cool off during the summertime.

Travel 73km to Lake Grace and witness the stunning salt lake with its constantly changing hues. Don't miss the historic Australian Inland Mission Hospital, the last of its kind in WA. For a detour, follow the FORM PUBLIC Silo Trail to Newdegate and see larger-than-life murals that celebrate Wheatbelt life.

Continue north to Hyden for an overnight stay. Spend the day exploring Wave Rock, a unique geological formation and one of WA's most iconic natural wonders. Then travel 93km on the Mt Walker Road, bordered by wildflower-filled landscapes, to reach Narembeen. The Grain Discovery Centre provides an interactive look at past and present farming practices. Take a leisurely walk to the top of Roe Lookout, the perfect place for a photo.

Visit Bruce Rock to visit the Bruce Rock Federation Amphitheatre or check out the Bruce Rock Museum and the Machinery and Motor Museum, housing working farm machinery, and more. Continue to Kokerbin Rock, a formation with trails and panoramic views, before arriving at Quairading. Here, you can see the life-sized "El Toro" sculpture and explore beautiful reserves known for wildflowers and stunning sunsets. Take a climb up Toapin Weir before having a BBQ or picnic, or camp overnight under the starry skies, perfect for star gazing.

The Pathways to Wave Rock trail provides an authentic Wheatbelt experience with charming towns, iconic sights, and welcoming accommodations.

FREE VISITOR GUIDE & MAP!

For a memorable visit, pick up a copy of the 'Pathways to Wave Rock' Map and Visitor Guide to take along on your journey. Available from Visitor Centres or online at www.pathwaystowaverock.com.au or email eo@pathwaystowaverock.com.au.



pathwaystowaverock.com.au



Westonia Town Centre



Merredin Apex Park | Danjoo Waabininy Boodja



Bruce Rock Mural



Australian Inland Mission Museum Lake Grace



James Giddy Art Murals Beverley



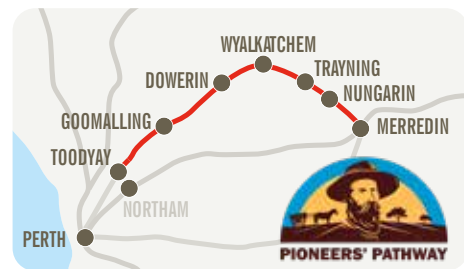
Tin Horse Highway Kulin by Angie Roe Photography

SELF DRIVE

PIONEERS' PATHWAY

DISCOVER PIONEERING STORIES

 Mangowine Homestead



Take this delightful scenic route traversed by the early pioneers in search of farmland and the lure of the eastern goldfields. Starting in picturesque Toodyay nestled along the Avon River and travelling through to the regional hub town of Merredin.

 For history audios go to the Story Town Podcasts <https://storytowns.com.au/>

Duration: 2 to 5 days
Distance: 292km one way Perth via Toodyay to Merredin
Road Conditions: Sealed road with some unsealed access sections into nature reserves.

Discover the people who have helped make the Wheatbelt the place it is today. Learn the stories of the men from bushrangers to

farmers and pastoralists and how the company that is Australia's largest exporter of grain was started right here in the Wheatbelt of Western Australia. Hear the accounts of the women who were lawyers, nurses, teachers, wives and mothers who conquered, survived and thrived in the harsh conditions of these towns that remain today. Take the time to learn the stories and explore the Pioneers' Pathway.

Leave the hustle and bustle of the city behind and follow Pioneers' Pathway Self Drive through the hills to the pretty farming town of Toodyay. Valley views and a patchwork of farmland make this a scenic stop for lunch at a local pub or riverside picnic spot. Continue north east to Goomalling, crossing the Avon River tributary at Mortlock River - a well-known wildflower stop during spring.

Step back in time at the heritage listed Slaters Homestead located 2.5km east of Goomalling. Visit one of the earliest bulk handling wheat bins now housing the Wyalkatchem CBH Museum with heritage machinery and rare tractor displays. Camp at the National Trust's Mangowine Homestead 14kms north of Nungarin. An impressive 1897 steam locomotive, rolling stock and railway history is on display at the Merredin Railway Museum, or take in a live show at the historic Cummins Theatre.

World War II history comes alive at the Nungarin Heritage Machinery and Army Museum, the Merredin Military Museum and

the 2/1st Army General Field Hospital site at Merredin Peak Reserve. Walk the many nature reserves protecting large areas of natural bushland and granite outcrops where magnificent eucalypt trees dominate the landscape and seasonal wildflowers carpet the forest floor. Meet Rusty the Tin Dog and explore the Tin Dog Creek Walk Trail at Dowerin or other town reserves such as Korrelocking at Wyalkatchem, Eaglestone Rock and Talgomine Reserve at Nungarin, and Tamma Parkland and Totadgin Conservation Park near Merredin.

Looking for Accommodation?
There are numerous options for RV's with most towns having caravan parks and RV friendly camp sites, some with facilities and dump points. If you are looking for a bed, there are B & B's, self-contained units, farm stays, motels & hotels.

FOR YOUR FREE BROCHURE PLEASE CALL 1300 736 283 (WA ONLY) OR (08) 9041 1666

For more information visit the Pioneers' Pathway website www.pioneerpathway.com.au



Mangowine Homestead



Cummins Theatre



Rosey, the Tin Dog



SELF DRIVE WHEATBELT WAY

BRIGHT SKIES, BIG HORIZONS

 Springtime wildflowers, unique in the world



The Wheatbelt Way self-drive trail will lead visitors on an adventurous interpretive journey to the regional communities of Dowerin, Wyalkatchem, Koorda, Bencubbin, Beacon, Westonia, Mukinbudin, Nungarin and Trayning. Experience their natural attractions, history and heritage while offering unique opportunities to stay and experience friendly communities and open landscapes.

 For history audios go to the Story Town Podcasts <https://storytowns.com.au/>

Duration: 3 - 5 days or more
Distance: Approximately 900km - 1,000km
Road Conditions: Sealed with stretches of good unsealed road to rock and bushland features.

This journey offers a memorable contrast of open farmlands, large rocky outcrops, with a profusion of bird and animal life. Marvel at the fascinating ways water was collected in the area, from the natural and Aboriginal gnamma holes, the pastoralists and prospectors wells to the water harvested from granite rocks in more recent times.

Depending on seasonal conditions there are carpets of small pink and yellow everlastings and numerous flowering shrubs, hakea, grevillea, wattle and eremophila, senna, dampiera and verticordia. Native orchids can be found in early spring at the damp base of the granite outcrops while later in the season red bottlebrush and kunzea grow between the cracks.

Bird lovers will also find numerous birds wherever there is water collected on the granite rocks. Some of the rocks are massive with waves, caves and a tunnel. Views from the top are always breathtaking.

A variety of museums include army, hospital, early farm machinery, the first CBH bulk handling wheatbin and a pioneer town house.

Memorabilia abounds, artworks, murals, sculptures, art deco buildings and a historical retro drive-in cinema, its one big collection of curiosities. Look to the dark night skies for a boundless canopy of jewelled stars.

Wondering where to stay?

There are excellent caravan parks available in most towns with cabin accommodation or camp under the stars at free camping sites with toilets, BBQs and picnic tables. For more personalised service try a country pub or any of the B & B's available (bookings advised).

FREE APP & HARDCOPY MAP
Download the Wheatbelt Way App from your App Store now! Features:

- Offline Map: No internet connection required
- Real-time GPS: track your location on a map at all times
- Trail notes that describe the road journey between each site
- Features stories that are relevant to each site and town.
- Services: Find meal, accommodation, campsites, RV dump points, fuel or visitor centres nearby you
- Audio files that complement the information at the stopping points along the trail.

For more information visit the Wheatbelt Way website www.wheatbeltway.com.au or call Central Wheatbelt Visitor Centre 1300 736 283.



Springtime wildflowers



Birds eye view of the tank at Beringbooding Rock



Sunrise at Baladjie Rock

OTHER EASTERN WHEATBELT ROAD TRIPS

 Cowcowing Lakes

SEE PAGE 2
FOR ROUTE MAP

GOLDEN PIPELINE HERITAGE TRAIL

Follow the path of C.Y. O'Connor's water pipeline scheme constructed over 100 years ago.

Duration: 2 to 4 days
Distance: 560km One Way Perth to Kalgoorlie
Road Conditions: Great Eastern Highway with sealed roads with short stretches of maintained unsealed sections to attractions.

Explore the route of a really impressive engineering feat exploring the Wheatbelt towns along the trail. Visit the original pump station sites and highlights like the 1968 earthquake memorial site in Meckering, the Cunderdin No. 3 Pump Station Museum, Tammin's Kadjiniiny Kep hydrology model, Kellerberrin Hill for a 360° view and historical landmarks like the WWII Army Hospital site and Railway Dam at Merredin Peak. Explore relics of the past at Hood-Penn Museum in Westonia, Yilgarn History Museum in Southern Cross and Karalee Rock and Dam with an early example of a timber and steel aqueduct and water flume.

Visit www.goldenpipeline.com.au

THE GRANITE AND WOODLANDS DISCOVERY TRAIL

Hyden to Norseman - Explore the Great Western Woodlands, one of the world's greatest untouched temperate woodlands.

Duration: 2 days+
Distance: Hyden to Norseman 302km
Road Conditions: Unsealed maintained road will be subject to closure after rain.
Note: Before you leave check road conditions. Shire of Kondinin T: (08) 9889 1006 or the Shire of Dundas T: (08) 9039 1205 and www.emergency.wa.gov.au

Stretching 300km between Hyden and Norseman, the Granite and Woodlands Discovery Trail features sixteen interpretive sites, the majority of which contain walking trails, picnic areas and temperate woodlands sightseeing to enjoy. The woodlands are serene during wildflower season, take the opportunity to camp under the stars and amongst an array of colours.

Be travel prepared, as there are no food, fuel or services along this trail.

JOHN HOLLAND WAY AND THE HOLLAND TRACK

Follow an early route blazed by John Holland cutting a cart track between Broomehill via Hyden to Coolgardie in 1893 for use by horse and camel teams to transport supplies to the goldfields.

Duration: 3 days+
Distance: Broomehill to Coolgardie 600km
Road Conditions: Sealed and unsealed roads, sections 4WD only
Note: Before you leave check road conditions. Shire of Kondinin T: (08) 9889 1006 or Coolgardie Visitor Centre T: (08) 9026 6090.

2WD: The John Holland Way is suitable for conventional 2WD travel and connects the regional towns between Broomehill and Coolgardie linking the farming region of WA's South West corner to the mining riches of the Coolgardie Goldfields traversing natural bush landscapes.

4WD: The Holland Track is for well-prepared 4WD travellers ONLY. The track connecting towns of Hyden and the historic mining town of Coolgardie is 350km and not maintained or serviced and at times impassable. This route slices through bushland, past the Rabbit Proof Fence and stunning rock formations.

SALT LAKES

NATURE'S DRAINAGE SYSTEMS

The waterways and wetlands of the Wheatbelt have been shaped over millions of years by the climate and geology. The Wheatbelt landscape of today is very flat and the ancient river valleys (paleochannels) have become filled with sediment. When significant rain falls, the salt lakes become fully functional aquatic systems with aquatic flora and fauna usually lying dormant as buried seeds and eggs awaiting the right conditions which attract bird life.







When water levels are low, algal blooms in the lakes create dusty pink to fluorescent green or yellow water. Even in their dry state, salt lakes offer stunning landscapes with great photo opportunities.

 Lake King

Lake Baandee

SALT LAKES IN THE CENTRAL WHEATBELT

Lake Baandee E7    
Lake Baandee is an ephemeral salt lake located 25km east of Kellerberrin on Ski Lake Road, just off Great Eastern Highway. When full, the lake provides an ideal recreation facility for water skiing, swimming and camping. Along Doodlakine-Baandee Road, you can find a lookout site that gives you a magnificent view over Baandee Lakes and the extensive salt lake system.





Lake Koorkoordine J4
Located 6km north of Southern Cross on the Bullfinch Road, this lake is named after the Aboriginal words for meat (Koorkoor) and place of (dine). Due to the water and wind erosion over the years some very interesting miniature caves, cliffs and bays await your discovery.





SALT LAKES IN THE WHEATBELT WAY





Cowcowing Lake C8
Located 26km to the north of Wyalkatchem on the Wyalkatchem-Koorda Road. This lake gives it name to the Cowcowing siding and covers an area of 15,000 ha.

Dowerin Lakes A10
Located 8km south of Dowerin, originally an ephemeral freshwater lake system and site for the original town settlement in 1895. It was originally established as a watering hole and resting place for prospectors and travellers on their way to the goldfields.

Lake Askew E6
Easily accessed along the Beacon- Bencubbin Road, this lake offers magical photography opportunities especially taking in the star-studded night skies.

Lake Brown G9    
20km north east of Nungarin and located at the base of Eaglestone Rock off Lake Brown South Road. Enjoy great views and amenities.

Lake Campion H9    
Located on Stock Road north-east of Nungarin, Lake Campion is a lake which during the wildflower season is sprinkled with pink everlasting. White winged fairy wrens inhabit the sapphire margins of the lake. ABBQ area is available by the lake on the Chandler-Nungarin Road.

Lake McDermott F7    
Located 8km east of Bencubbin, the reserve is a combination of a salt lake water system and bushland with wonderful native flora and fauna. The lake is used for skiing, kayaking and paddleboarding after good rains and water levels permit.

Nambling Salt Lake A10
Located 6km west of Dowerin on the Goomalling-Merredin Road. This lake turns pink at certain times of the year and does not disappoint if anyone is looking for a pink lake experience closer to Perth.

PUBLIC SILO TRAIL

A creative project which transformed country infrastructure into sites of world class mural Art and WA's largest outdoor art gallery open 24/7 at the regional towns of Northam, Merredin, Newdegate, Pingrup, Ravensthorpe, Albany and Katanning.

Duration & Distance: Variable dependant on direction of travel and number of sites visited.



Road Conditions: Major highways and sealed minor roads, some art sites with viewing laybys and interpretive signage.

Take art out of galleries, make it far flung and monumental. Visible from remote highways and over treetops. Emblazon it in unexpected places such as CBH Group grain silos. Make it art that tells a story about people or places. About the budding cycle of its wildflowers, the beautiful species of sea dragon found only off the coast. Create a trail that invites people to explore Western Australia and you have the PUBLIC Silo Trail.

Visit www.publicsilotrail.com





Merredin Silos

SALT LAKES IN THE PATHWAYS TO WAVE ROCK

Evelyn Lake J8  
Lying 15km to the north of the Lake Grace town site, this lake features a lookout and overnight stopping area complete with a picnic table.

Kondinin Lake I6
A large lake 5km west of Kondinin and after sufficient rain there is an abundance of water birds and ski and sail boat activities. A colourful interpretation panel provides interesting information on the lake history, geology, flora and fauna.





Lake Grace I10
Located 10km west of Lake Grace, it comprises two separate water bodies, Lake Grace North and Lake Grace South making it one of WA's biggest inland lakes. Viewed from the visitors' information bay on its western side and the lookout 2km to the west.

Lake King O9    
Approaching the town of Lake King from the west you are greeted with astounding sights. The lake is scattered with natural scrubland and seasonal wildflowers.

Lake Magic L6
Situated 1km north of Wave Rock adjacent to Wave Rock Resort. The water in the lake is clear but very salty. The lake base is made of gypsum and is surrounded by beach sand.

Pink Lake L3
This local phenomenon is located 11km east of Quairading on the Bruce Rock Road. At certain times of the year the south side of the lake is a distinctive pink colour while the north side remains blue. Summer evaporation causes the water level to drop and salt builds up on the old tree stumps and fence posts. It is the salt that causes the pink colour once water returns to the lake.

Statues Lake I6
Located 10km west of Kondinin on the Corrigin-Kondinin Road. View the eclectic statues created by a local Kondinin farmer Kelly Browning, from star pickets depicting various farming themes - 'waiting for hay', 'clearing the land', 'waiting for rain', 'shearing the sheep' and 'inspecting the crop'.

Walker Lake and Avoca Farm    
Located to the south of the Narembene townsite is a natural lake with abundant water during winter and into summer. Wander around the lake as you take in

 Salt lakes are fragile natural environments and are particularly susceptible to the physical impacts from off-road vehicles, motorcycles and quad bikes. Do NOT drive on or near the lake edges.

this beautiful natural setting. The lake is surrounded by a 1.8km wheelchair accessible pathway, with two outdoor exercise equipment areas for those feeling more energetic.

Yenyening Lakes E5
Located 32km south east of Beverley all water from the Lockhart and Yilgarn Catchments flow through into the Yenyening Lake system and then onto the Avon River. The lakes have been a cherished spot for recreation to the locals for generations and is also a great spot for bird watching, keen star gazers and photographers.

Lake Magic

GRANITE OUTCROPS

The granites underlying the wheatbelt are some of the world’s oldest rocks forming 2600–2700 million years ago. Rising abruptly from the plains, the exposed rock habitats provide protected microhabitats that collect rainwater where native plants and animals flourish. Aboriginal people maintained a cultural and spiritual connection between the outcrops, waterways and lake systems for tens of thousands of years. Early Europeans saw the granites for their rainwater catchment potential and built rock walls and aqueducts to capture rainfall run-off into dams. Today the granite rocks have become iconic recreational destinations providing visitors with many free campsites with an opportunity to get closer to nature in a safe environment.

Berringbooding Rock

GRANITE OUTCROPS IN THE CENTRAL WHEATBELT

See Central Wheatbelt map for location grid reference (e.g. A7) [Eastern Wheatbelt map for key site number \(e.g. 2\)](#)

Bulgin Rock Reserve A7

Halfway between Cunderdin and Meckering, turn south off the Great Eastern Highway onto Collins Road and right onto Burges Road onto the intersection of Bulgin and Burges Road. A beautiful rocky outcrop to explore with seasonal wildflowers.

Cunderdin Hill B7

Just south of Cunderdin, wind up the hill to this high point for extensive view of farmlands. Ideal spot for spectacular Wheatbelt sunsets and carpeted with everlastings during wildflower season.

Frog Rock & Dam J6 16

Situated off Great Eastern Highway 25km south east of Moorine Rock. A small catchment dam is located beneath a large rock with a wave formation.

Karalee Rock & Dam L4 17

This rock catchment and aqueduct built in 1897 is located 7km off the Great Eastern Highway 50km east of Southern Cross. A natural rock formation adapted to maximise the catchment, delivery and storage of rainwater that was essential in the railway development to the Goldfields.

Kellerberrin Hill D7 4

Looking over the scenic town of Kellerberrin is the Hill Look Out, which offers spectacular views over the town site and beyond. Follow the windy road up past the granite outcrops to find the lookout platform and picnic facilities, the perfect place to take the family and explore the scenic countryside of the Central Wheatbelt.

Keokanie Rock I4 and Karolin Rocks I3

Along the Bodallin North Road at Keokanie is the site of a well dug by Charles Hunts construction party and the rock has interesting formations of weathered granite rock. At the end of Bodallin North Road, Karolin is another interesting rocky outcrop to explore with a well and seasonal wildflowers. Between the two rock sites, there is an old school site to the west just past Corinthia West Road.

Merredin Peak Reserve & Railway Dam F6 12

Located off Benson Road Merredin, follow the Golden Pipeline signs. A rock wall was built around the contours of the peak which led to a 100m channel and into a 25 million litre capacity storage dam. This water catchment scheme provided water for both the town and the railway. Two walk trails and a popular picnic spot with shady trees.

Tandegin Rock

Located 20km south east of Merredin on the Old Muntadgin Road. Surrounded by remnant bushland and eucalypt forest, this is a great orchid spot during wildflower season.

Totadgin Conservation Park & Hunts Well F6 10

Located 14km south of Merredin on the Bruce Rock Road. Two entries to carparks, one for walk trail and early surveyor Charles Hunts stone lined water wells and one with wheelchair access to the rock wave formation.

Yorkrakine Rock C5 2

Situated 26km north of Tammin this spectacular granite outcrop rises 341m. There is a good access road to the base of the rock and a walk trail up and over the rock to the gnamma holes with sweeping views over the remnant native flora and surrounding farmlands. In wildflower season there is a variety of flowers including native orchids to be found in the bushland. The rock is a sacred Aboriginal women’s birthing place and also part of the beedawang (initiation journey) songline.

DARK SKIES

Add another dimension to your visit while camping at the granite outcrops and discover the incredibly clear night skies where you can marvel at the brilliance of the spectacular Milky Way in all its glory far away from the city lights!

Wave Rock
Tourism Western Australia

GRANITE OUTCROPS IN THE PATHWAYS TO WAVE ROCK

See relevant map for grid reference locations (e.g. J5)

Anderson Rock Reserve, Twine Reserve & Gibb Rock L4

These three outcrops are all located east of the Hyden-Mt Walker Road with seasonal wildflowers, scenic points and a gnamma hole at Anderson Rock.

Hidden Hollow & Roe Dam K4

Hidden Hollow is a picturesque granite outcrop with walk trails and abundant flora and fauna. Roe Dam is an early water catchment and a pleasant picnic or BBQ site with toilets.

Bruce’s Rock I3

Situated in a nature reserve 2km east of the townsite of Bruce Rock on the Bruce Rock East Road. There are two pioneer wells located at the picnic site and good walks are to be enjoyed over the rock outcrop.

Buckleys Breakaway K7

Located 70km east of Kulin, off the Kulin-Holt Rock Road, the breakaway is a picturesque landform where erosion has cut through the orange laterite and formed spectacular white cliffs and gullies from the underlying clay. The gully is dominated by native pine and eucalypts. At the top of the “breakaway” there is a variety of interesting vegetation.

County Peak D5

Located 35km east of Beverley and was given its name when the first surveyors drew up the original counties for the Swan River Colony in 1829. From the peak seven Shires can be viewed and historically was the intersection of counties York, Howick, Grantham and Minto.

Gorge Rock H6

Located 20km south east of Corrigin, enjoy the short walk through picturesque bushland to reach the natural rock pool, once the local swimming hole, before an Olympic pool was constructed.

Jilakin Rock & Jilakin Lake I7

Follow the Tin Horse Highway 20km east of Kulin on Kulin-Holt Rock Road, the site boasts the most isolated known stand of Jarrah growing 150km from the SW Jarrah tree belt, surviving on the water runoff and quarry soils at the base of the rock. An easy climb to the top provides spectacular views of Jilakin Lake and surrounding Wheatbelt.

Kokerbin Rock G3

Situated 40km west of Bruce Rock, this impressive outcrop is Australia’s third largest monolith. Explore the natural bush tracks to discover Dog Rocks, a wave wall, caves and panoramic views.

Kumminin Rock I4

South east of Bruce Rock on Bruce Rock - Cumminin Road, from the car park you can explore the old school site of this early farming community or take the walk trail to the rock.

Kwolyin Camp & Coarin Rock G3

Situated 9km south east of Kokerbin Rock, a pleasant campsite amongst pristine bushland and sandalwood trees. Take a stroll along bush trails or absorb the history of the old Kwolyin town site along an interpretive pioneer trail. A popular RV camp site with camper’s kitchen.

Coarin Rock is under Dept. Park & Wildlife, no dogs allowed. Facilities are at Kwolyin Camp.

Nookaminnie Rock E4

Located 2km west of the Quairading townsite on the Quairading-York Road. The Reserve covers 527ha of unique remnant vegetation that includes a diverse mixture of woodland forests and native shrubland. The Rowlie Mellor Walking Trails will take you to the top of the rock.

Toapin Weir & Rock Catchment E3

An easy breezy drive 8km north west of the Quairading town site. A water reservoir with a rock climb to the top for a picturesque view of the surrounding countryside.

Wave Rock & Hippos Yawn, Hyden L6

Located 4km east of Hyden on the Wave Rock Road. Believed to have formed over 2,700 million years ago, “the wave” stands an impressive 14m high and 110m long. It was formed by gradual erosion of the softer rock over many centuries. Carbonates and iron hydroxide caused by rain washing down the wave face form the vertical colours including greys, oranges and yellows.

The Humps & Mulka’s Cave L5

Located 16km north of Wave Rock, its best-known feature is Mulka’s Cave which holds one of the most significant Aboriginal rock art sites in WA. Two interpretive trails focus on the geology and plant habitats of the rock.

Yeerakine Rock I6

Situated 12km south of Kondinin on Sloan Road. Enjoy expansive views from the summit and appreciate the workmanship of the rock catchment established in 1927 to provide water for Kondinin. To commemorate the ANZAC centenary, a Light Horse Memorial silhouette statue has been erected on the rock which makes an amazing backdrop to the moving ANZAC Day dawn service held annually at Yeerakine Rock.



No camping, fires or dogs permitted in Parks and Wildlife Reserves. Wheatbelt Regional Office (08) 9041 6000.

GRANITE OUTCROPS IN THE WHEATBELT WAY



See relevant map for grid reference locations (e.g. J8)

Baladjie Rock J8

This extensive granite outcrop is in attractive woodland on the Koorda-Bullfinch Road 42km north east of Westonia. Climb the main rock for spectacular views of the nearby Baladjie Lake system and surrounding landscape.

Beringbooding Rock H6

Located 65km north east of Mukinbudin, this site has the largest rock water catchment concrete tank in Australia. Beringbooding has an amazing balancing boulder, a huge gnamma hole and the Kalamaia Tribes paintings of hands in a cave at the rear of the rock. Two early pioneer wells are nearby.

Billiburning Rock & Reserve E4

This outcrop 35km north of Beacon provides excellent views of cropping and pastoral country. A pioneer well and gnamma hole are nearby.

Billyacatting Hill & Reserve F9

Located 9km north of Kununoppin this large granite outcrop has two interpretive walk trails, one loop trail around base of the rock and another to the peak for amazing views.

Danberrin Rock F10

A pleasant drive 12km south of Nungarin on the Danberrin Road and turn right into Baird Road.

Datjoin Rock & Datjoin Well F5

Travel 18km east of Beacon on the Burakin-Wialki Road to the pioneer well and camping area. Also known as “Brockman’s Hideout” where Brockman, his wife and twelve children took cover under these rock formations when he broke parole and was on the run from police in the 1960s. A narrow track entrance. No RV/caravan access.

Eaglestone Rock & Lake Brown G9

A spectacular natural granite tor and cave formation 20km north east of Nungarin with access off Lake Brown-South Road. Enjoy great views over Lake Brown to the south. A popular spot for rock climbing clubs.

Elachbutting Rock I6

Located 100km north of Westonia or 75km north east of Mukinbudin on the Echo Valley-Elachbutting Road. The name Elachbutting means “big thing standing”, appropriate for a prominent landmark with excellent views from the top. It has two spectacular colourful waves, a 40m tunnel “Monty’s Pass” caused by a rockslide and a large acoustic cave named “King’s Cave”.

Marshall Rock E8

Located 5km south east of Bencubbin on Marshall Rock South Road, taking in 360° views of the surrounding cropping land from the top. Nearby, the Pergandes sheep yards are constructed from local granite slabs not far from the remains of an original settler’s homestead.

Mollerin Rock D6

Located 44km north of Koorda on the Kulja Mollerin Rock Road. Beautiful panoramic views from top of the rock.

Newcarlbeon Rock C7

Located 21km north west of Koorda on Newcarlbeon Road. East of the campsite you will find the Newcarlbeon Tank along a walk trail.

Sandford Rocks Nature Reserve J10

Located 10km north east of Westonia along Boodarockin Road, this reserve protects 806ha of granite outcrop with rock pools, wildflowers, natural woodland and a bird hide.

Talgomine Reserve G10

Located 12km east of Nungarin, a large open rock area with picturesque valley between rocks.

Waddouring Dam Reserve E8

Located 14km south of Bencubbin this water reserve is a combination of granite outcrops and bushland, perfect for hiking, birdwatching and seasonal wildflowers. Paddle water sports only, jet skis and motorised boats are not permitted.

Weira Gnamma Reserve H8

Located 13km east of Mukinbudin with picturesque limestone breakaway with a rock gnamma hole. Look out for seasonal wildflowers and native fauna along the bush trail.

HELENA AND AURORA RANGE CONSERVATION PARK ‘BUNGALBIN’

This special place in the Great Western Woodlands is known as Bungalbin, the name comes from the Kalamaia language of Traditional Owners the Kalamaia Kapurn people. At 704m above sea level and 200m above the surrounding plain, it is the highest range for hundreds of kilometres. The range with spectacular rock formations and scenery twists and turns for 10km and is made up of distinctive Banded Ironstone Formation (BIF) outcropping that form outcrops, overhangs, rock faces and caves plus remarkable flora and birds especially in spring.


How to Get There: The Mt Dimer Track to the ranges from Koolyanobbing (60km north of Southern Cross) is 4WD only and road conditions vary. There are no facilities at the ranges, please take plenty of food and water and take your rubbish out with you – take only photos, leave only footprints. **Visit [www.helenaaurorange.com.au](http://www.helenaaurororange.com.au)**



Helena and Aurora Range

MUSEUMS AND COLLECTIONS A PAST NEVER FORGOTTEN

A strong thread of history connects the Eastern Wheatbelt towns with early exploration, sandalwood cutting, gold prospecting, pioneer farming, water pipeline, railway construction and military bases. Today there is a wealth of history to be explored through visiting these well-presented collections.

 Wyalkatchem CBH Agricultural Museum

BEVERLEY

Avondale Machinery Museum

The museum houses an impressive collection of equipment and machinery from 150 years of Wheatbelt farming practices. Volunteers meet regularly to maintain the machinery to keep them in working order.

- 📍 Avondale Farm, Waterhatch Road
- 🕒 Some Saturdays as advertised or other days by prior appointment
- P (08) 9646 0768
- \$ Free

Beverley Station Arts Gallery & Platform Theatre

The multi-purpose precinct is the cultural centre of Beverley. The original Railway Station was built in 1886 in Victorian Tudor style. Restored in 2006, it houses the Shire art collection and welcomes artist in residence to conduct workshops and display their works.

- 📍 120 Vincent Street
- 🕒 Thu to Sun, 11am-3pm
- \$ Free

Dead Finish Museum

The Dead Finish Museum is located in the oldest building in Beverley, built in 1872. The collection houses comprehensive displays of artifacts and history since Beverley's early settlement in 1831.

- 📍 Corner of Hunt & Morrison Street
- P 0417 973 559 or 0427 411 881
- 🕒 Sunday 11am-3pm, from mid-March to November or by appointment
- \$ Adult \$2 | Child with an adult Free

Ferguson Vintage Collection

Barry Ferguson operates this private display of vintage machinery and appliances from days gone by. The display is also home to a very impressive vehicle registration plate collection and various items of local significance.

- 📍 22 Hunt Road
- P (08) 9646 1034
- 🕒 Most Weekends & Public Holidays or by appointment
- \$ Donation

BRUCE ROCK

Bruce Rock Museum

Exhibits feature district life style housed in the old bank building. Wander through the grounds to a blacksmith's shop, an authentic one-teacher school and a replica mud brick cottage with pre 1940s furnishings. A machinery museum is located directly opposite.

- 📍 Johnson Street
- 🕒 Mon to Fri 10am-2pm or when the flag is out.
- \$ Free

CORRIGIN

Corrigin Pioneer Museum

This collection of tools and restored farm machinery includes tractors in working order. See the blacksmith's shop, the old one room school, the shearing shed and a collection of district photographs and other memorabilia that commemorates early settlers.

- 📍 Cnr Kunjin Street & Kirkwood Street
- P 0475 231 152
- 🕒 Wed 1 - 4pm & Sun 1pm-4pm other days by appointment.
- \$ Entry fee applies

CUNDERDIN

Cunderdin Museum – No.3 Pump Station

See Ad on Pg. 15

DOWERIN

Dowerin District Museum

View how settlers lived between 1915-1930s in a house furnished with many artefacts from the period. A saddlery shop front contains early business memorabilia and pioneer history.

- 📍 16 Cottrell Street
- P 0474 500 215 or (08) 9631 1056
- 🕒 First Saturday of the month except January and February
- \$ Entry by donation

HYDEN

*The Lace Place

This international collection dates back to the 1600s. It features hand-made and machined lace, antique gowns and a wedding dress collection, including an offcut from the 1981 wedding veil of the Princess of Wales.

*Miniature Soldier Museum

An amazing collection of over 10,000 toy soldiers made with original moulds previously collected by Alex Smith displayed in the series of the great wars of the eras including a 6m long display of the 1953 Coronation of Queen Elizabeth II.

*Australian Off Road Head Quarters

The exhibit celebrates the history of off-road racing at state and national levels through static and pictorial displays, and live interactions.

*Wave Rock Wildlife Park

A wide range of Australian animals and exotic birds in a natural bush environment. See white kangaroos, golden possums, hairy nosed wombats and get up close and personal with the friendly koalas.

📍 *Above four museums located in Wave Rock Visitor Centre and Wildflower Shoppe

- P (08) 9880 5182 or 0429 805 052
- 🕒 Daily 9am-5pm

Pioneer Town – Yesteryear

Memorabilia museum situated near base of Wave Rock is the 1930s Pioneer General Store. Displays include recollections of a garage, bedroom, general store and hotel bar from this era.

- 📍 Wave Rock Road
- P 0429 503 503
- 🕒 Daily 8:30am-6pm
- \$ \$20 GOLD PASS for the above five Museums \$12 Kondinin Shire parking fee applies \$10 pp access to Floating Saltwater Pond/Lake Magic



Bruce Rock Museum

KELLERBERRIN

Pioneer Museum

This folk museum featuring local memorabilia is located in the old agricultural hall (built 1897). Old farming machinery and implements can be found at Pioneer Park next to the museum building.

- 📍 Cnr Leake & Bedford Streets
- P 0427 523 332
- 🕒 Open by appointment
- \$ Gold coin donation

KOORDA

Koorda Motor & Military Museum

This museum has an extensive private collection of motor vehicles, garage and military memorabilia from original classic and muscle cars, models and military displays from the Boer War to Afghanistan.

- 📍 28 Allenby Street
- P 0429 080 258
- 🕒 By appointment
- \$ Entry fee applies

KULIN

Butler's Garage (Kulin Museum)

Built in the 1920s and operating as Butler's Garage, it has been restored to house the Kulin Museum which contains an impressive collection of vintage cars, farm equipment and machinery.

- 📍 77 Johnston Street
- P 0429 804 615 or 0427 386 849
- 🕒 Wed & Sat 10am-2pm or by appointment (08) 9880 1058
- \$ Gold coin donation

LAKE GRACE

Australian Inland Mission Hospital Museum

One of three remaining Australian Inland Mission Hospitals and the only one in WA. This museum will take you back to some of the old style medical wards and artefacts of an early 20th century rural hospital.

- 📍 Stubbs Street, Lake Grace
- P (08) 9865 2140
- 🕒 By appointment
- \$ Entry fee applies

MERREDIN

Merredin Military Museum

See Ad on Pg. 15

Merredin Railway Museum

See Ad on Pg. 15

NAREMBEEN

Narembreen Grain Discovery Centre

A modern state of the art discovery centre focusing on the story of WA's grain industry from the paddock to the plate. The centre features visual and interpretive displays on the agriculture industry.

- 📍 Inside the Narembreen Roadhouse
- P (08) 9064 7315
- 🕒 Mon to Sun 9am-5pm
- \$ Gold coin donation

*Narembreen History Centre

This museum contains a visual history of the district and includes photographs of early pioneer practices. Extensive files of Narembreen family history are also kept here.

- 📍 Latham Road (Old Road Board building, near the Town Hall)

*RSL Hall Museum & Machinery Museum

This museum contains an interesting mix of photos and antiques from our pioneers. The outdoor museum displays old farm machinery and implements.

- 📍 Savage Street

*Old Church Museum

Formerly St Paul's Anglican church consecrated in 1929 and opened as a museum in 1969. Restored in 2022 it is a memorial to the pioneer women of the Narembreen district.

- 📍 Longhurst Street

*War Museum

Initially built as a spotters post for the Air Observers Corp for observing enemy planes in WWII and later used as an infant health clinic. Officially opened on 25th April 2015 as a museum to mark the Centenary of ANZACs, the hut contains many exhibits of war memorabilia.

- 📍 Longhurst Street

*For a tour of the Narembreen museums contact Narembreen CRC (08) 9064 7055

NEWDEGATE

Hainsworth Museum

The general store and tearoom were designed by Charles Hainsworth, its first owner, and built by a ships' carpenter. The store operated from 1934 until 1972 it is now an example of a 1950s store and recollections of a building at the heart of the community.

- 📍 Corner of Mitchell and Collier Streets
- P 0409 606 207
- 🕒 By appointment
- \$ Gold coin donation

NUNGARIN

Mangowine Homestead

Once an important wayside stop for the travellers to the goldfields, this settler homestead is one of the best preserved examples of early farm homesteads (c.1876) in the Eastern Wheatbelt. An interpretive walk trail takes you from the homestead to a complex of wayside inn, cellars, wells and the site of an old barn and family cemetery.

- 📍 737 Karomin North Road, 14km north of Nungarin
- P (08) 9046 5149 or 0427 190 795
- 🕒 Mon, Tue, Thu, Fri 1pm-4pm and Sat & Sun 10am-4pm
- \$ Entry fee applies

Nungarin Heritage Machinery and Army Museum Inc

Housed in a massive ex-army workshop that played a vital role in the defence of Australia during WWII. There is an impressive 10th Light Horse display, armoured vehicles and military equipment and a huge range of agricultural equipment that reflects the lives of our Wheatbelt pioneers.

- 📍 26 Second Avenue
- P (08) 9046 5040
- E nungarinheritage@bigpond.com
- 🕒 Daily 9am-4pm
- \$ Entry fee applies

SOUTHERN CROSS

Yilgarn History Museum

The Museum is housed in the oldest (1890s) civic building east of York where Paddy Hannan took out his Miner's Right and Arthur Bayley registered his Coolgardie claim. See a working model of a gold battery, a camel wagon, a fascinating collection of minerals, machinery, photographs and domestic memorabilia and more.

- 📍 26 Antares Street
- 🕒 Opening Hours: visit.yilgarn.wa.gov.au
- \$ Free entry & donations welcome

WESTONIA

Hood-Penn Museum

Located behind the façade of the original Club Hotel, this exceptional collection boasts a variety of social history scenes, complete with lifelike mannequins reflecting the early days in Westonia. The museum also includes a mine tunnel with blast simulation that aims to replicate work life in an early Westonia gold mine.

- 📍 Wolfram Street
- P (08) 9046 7063
- 🕒 Mon to Fri 9am-4:30pm & Sat to Sun 10am-12pm
- \$ Entry fee applies

WYALKATCHEM

Wyalkatchem CBH Agricultural Museum

See Ad on Pg. 15



Beverley Station Arts Gallery

MUSEUMS AND COLLECTIONS A PAST NEVER FORGOTTEN

- CONTINUED -

- Merredin - MERREDIN RAILWAY MUSEUM

Visit the Merredin Railway Museum, one of WA's most complete and authentic group of Railway Buildings that demonstrate functions and a past way of life, including the iconic signal tower which boasted 95 levers that operated the rail system, the 1897 locomotive that hauled the Kalgoorlie Express, and displays and memorabilia telling stories of how the railway shaped Merredin, the early settlers, pioneer women and much more.

Open: Tues-Sun 11am-2pm.
Closed: Xmas Day, New Year Day,
Good Friday. Opening days & hours
may change without notice.
Admission: Entry fee applies

Great Eastern Highway adjacent
to Merredin Town Centre
T: 0417 860 046
E: merredinmuseum@gmail.com



NUNGARIN HERITAGE, MACHINERY & ARMY MUSEUM

Housed in an original Army Vehicle Workshop building, constructed by the Australian Army in 1942-43, as part of Australia's defence during WWII. Explore displays of military memorabilia including 10th Light Horse Collection, a Borneo Exhibition, a rare Dingo Scout Car, Stuart Tank, Bren-Gunn Carrier, military uniforms, army vehicles, and photos from WWII. Exhibits of agricultural machinery track the changes in technology development in Nungarin since 1909 with the Civil Servants Re-Settlement Scheme.

Open: 9am-4pm daily
(except Good Friday & Christmas Day).
Sunday Breakfast: 8am-10am
(except first Sunday of the month).
26 Second Ave, Nungarin
T: (08) 9046 5040
E: nungarinheritage@bigpond.com



- Merredin - MERREDIN MILITARY MUSEUM

The Merredin Military Museum houses an impressive collection of military memorabilia from WWI to today. It is also home to several unique and iconic items such as the Australian made Dingo Scout Car, one of only 245 made here in Australia and the PBY Catalina, a genuine RAAF "Black Cat" that saw service against the Japanese during WWII by flying incredible distances to drop mines into Japanese held harbours and was used at war end to repatriate POW's from Singapore's Changi Prison. We are open 7 days a week from 10am to 3pm or by appointment outside those hours. Admission fees apply. Group bookings and military site bus tours arranged.

Closed Christmas Day,
Boxing Day and Good Friday.
T: 0429 411 204
E: merredinmilitarymuseum@gmail.com



- Wyalkatchem - WYALKATCHEM CBH AGRICULTURAL MUSEUM



The 'Wyalkatchem CBH & Agricultural Museum' and the 100year old 'School House Museum' are fine examples of agricultural history and memorabilia related to life in the Central Wheatbelt during the twentieth century containing several thousand items on display with 3,000 Sq/m under cover. Exhibits include some very rare machinery restored to original condition and some Heritage Exhibits.

Open 7 days a week
Weekdays from 9am - 4pm
Access through the Bushel (Community Resource Centre)
Weekends from 10am - 4pm through the main entry.
Railway Terrace, Wyalkatchem, WA 6485
M: 0428 354 650
W: www.wyliemuseum.com

CUNDERDIN MUSEUM



Located in the heritage listed No 3 pump station building, Cunderdin Museum is a worthwhile stop on the Golden Pipeline Heritage Trail. Considered one of Australia's greatest engineering feats, CY O'Connor's pipeline was opened in 1903 to supply water to the goldfields and later the agricultural wheatbelt region.

Since 1973 the museum has been a focal point for travellers exploring the rich history of the local region and major events including the 1968 Meckering Earthquake.

- Golden Pipeline Heritage Trail
- Meckering Earthquake
- Rupert Weller Tractor Display
- 1905 Rail Dining Car

OPEN DAILY 10AM TO 4PM
100 Forrest Street Cunderdin
T: (08) 9635 1291
E: museum@cunderdin.wa.gov.au



SEE STUNNING WILDFLOWERS

Korrelocking Reserve

SEASONAL WONDERS

The wildflower season is one of our most precious natural treasures attracting thousands of visitors and special interest groups annually. Woodlands come alive with flora rich species of colourful flowering annuals, perennials, trees and shrubs, including elusive winter orchids and carpets of spring everlasting which all produce a sensory spectacle of colour and scent. To appreciate these remarkable displays up close, take time out to visit any number of the nature reserves and walk trails.

Best times to visit for wildflower displays are during July to October (winter-spring), because this

spectacular floral event is very much dependent on significant autumn and winter rainfall. Some years there is a short window of opportunity, so don't be disappointed. At the same time there are extensive patchwork fields of yellow canola and green cereal grain which transforms and illuminates the farming landscape.

The Eastern Wheatbelt is part of Western Australia's south-west which is the only internationally recognised flora biodiversity hotspot in Australia. The region contains more than 25% of the threatened flora in WA.



SEASONAL UPDATES
www.wheatbelttourism.com/wildflowers
WILDFLOWER FIELD GUIDES
& PUBLICATIONS
www.wheatbelttourism.com/shop
FOR MORE INFORMATION
Central Wheatbelt Visitor Centre
T: (08) 9041 1666
E: visitor@merredin.wa.gov.au



RV FRIENDLY TOWNS, DESTINATIONS AND FACILITIES

Providing amenities and services that welcomes fully self-contained RV travellers.



Merredin Peak

u/p = unpowered site, pwr = powered site, p/n = per night

BEACON

Casual Parking & Dump Point: Lucas St, opposite Beacon Co-op
Short & Long Term Parking: Beacon Caravan Park, Lucas St
Cost: \$12 p/n u/p, \$30 p/n pwr
Potable Water: Beacon Caravan Park, Lucas St

BENCUBBIN

Casual Parking: Monger St
Short & Long Term Parking: Bencubbin Caravan Park Koorda-Bullfinch Rd
Cost: \$12 p/n u/p, \$30 p/n pwr
Dump Point & Potable Water: Bencubbin Caravan Park, Koorda-Bullfinch Rd

BEVERLEY

Casual & Short Term Parking & Potable Water: Apex Park, Cnr Vincent & Lukin St (48hr)
Long Term Parking: Beverley Caravan Park, Council Rd
Cost: \$11 p/n u/p
Dump Point: Council Rd

BONNIE ROCK - RV FACILITY

Casual & Short Term Parking: Old Town Site
Facilities: Toilet & Shower
Cost: Donation box

BRUCE ROCK

Casual Parking: Johnston St
Short Term Parking: 59 Dunstal St (Free 48hr)
Dump Point & Potable Water: Bruce Rock Caravan Park, Dunstal St

CORRIGIN

Casual Parking: Walton St Parking Bay
Short Term Parking & Dump Point: Walton St Parking Bay (Free 48hr)
Potable Water: Corrigin Recreation Centre, O'Shea Place

DOWERIN

Casual Parking: Stewart St
Short Term Parking: Cnr East & Fraser Sts
Long Term Parking: Minnivale Campground, 12km east of Dowerin (Free)
Dump Point: Minnivale Campground & Stewart St, Dowerin
Potable Water: Redding Rd, Dowerin

KONDININ

Casual Parking: Jones St, opp Town Hall, Big Rigs to 11m
Short Term Parking: Town Hall parking area 25 Jones St, Rigs to 11m (Free 24hr)
Dump Point & Potable Water: Kondinin Caravan Park, 32 Gordon St

KOORDA

Casual Parking: Railway St
Short Term Parking: Memorial Hall Car Park, Cnr Allenby & Birdwood Sts
Cost: \$5 p/n pay at Shire Office (24hr)
Long Term Parking, Dump Point & Potable Water: Koorda Caravan Park, Scott St

KULIN

Casual Parking, Dump Point & Potable Water: Johnston St, South Side
Short & Long Term Parking: Kulin Discovery Zone, Johnston St, access opp Memorial Hall (Free 72hr)

LAKE GRACE

Casual Parking: Stubbs St
Short Term Parking: Lake Grace Caravan Park, Cnr Mather & Dewar Sts
Cost: \$5 p/n or \$30 p/n full amenities
Dump Point: Sport Precinct, Stubbs St
Potable Water: Ask at Visitor Centre

LAKE KING - RV FACILITY

Casual Parking: Rest a While in town centre
Short and Long Term Stay: Lake King Caravan Park (fees apply)
Dump Point: Newdegate-Lake King Rd, opposite general store
No potable water

MANGOWINE HOMESTEAD - RV DESTINATION

Bookings: T: (08) 9046 5149
M: 0427 190 795
Short & Long Term Stay: Karomin Rd (14km north Nungarin)
Cost: \$11 p/n u/p, \$21 pwr (length of stay negotiable)

MECKERING

Casual Parking, Dump Point, Toilets & Potable Water: Memorial Park, Gabbedy Pl
Short Term Parking: Memorial Park (Free 24hr)

MERREDIN

Casual Parking: Barrack St Car Park, Day Parking (6am-6pm)
Short Term Parking: Merredin Peak Reserve, Benson Rd (Free 24hr)
Dump Point: Merredin Tourist Park, 2 Oats St (off Great Eastern Highway)
Potable Water: Central Wheatbelt Visitor Centre, 45 Barrack St (fees apply)

MUKINBUDIN

Casual Parking: Strugnell St
Short & Long Term Parking, Dump Point & Potable Water: Mukinbudin Caravan Park, 25 Cruickshank Rd
Cost: \$20 p/n u/p, \$35 pwr full amenities

NAREMBEEN

Casual Parking: Adjacent to Apex Park, Currall St
Short & Long Term Parking, Dump Point & Potable Water: Narembeen Caravan Park (Free 72hr)

NEWDEGATE - RV FACILITY

Dump Point: Behind public toilets off Maley St. No potable water
Casual Parking: Pioneer Park, Town Centre
Short and Long Term Stay: Newdegate Motel & Caravan Park (fees apply)

NUNGARIN

Casual Parking: Railway Ave
Short Term Parking, Dump Point & Potable Water: Nungarin Rest Area, Railway Ave
Long Term Parking: Recreation Ground
Cost: \$21 p/n u/p, \$27 p/n pwr pay at Shire Office

QUAIRADING

Casual Parking: Heal St
Short Term Permit Parking: Greater Sports Ground, Travellers Rest Area & Toapin Weir Campsite (Free 24hr)
Long Term Permit Parking: Quairading Caravan Park (fees apply)
Dump Point: Junction Rd, near public amenities block
Potable Water: Greater Sports Ground, McLennan St and Toapin Weir

SOUTHERN CROSS

Casual Parking: CBD, Antares St & Achernar St
Short Term Parking: Information Bay, cnr Gt Eastern Hwy & Three Boys Rd, west of Southern Cross (Free 24hr)
Dump Point & Potable Water: RV Service Facility, Cnr Achernar & Sirius Sts

TAMMIN - RV FACILITY

Bookings: Donnan Park Camping, 21 Donnan St. T: (08) 9637 0300
Short & Long Term Parking & Potable Water: \$10 p/n pwr, \$5 p/n u/p (72hr)
Dump Point: Donnan Park Camping / Rec Centre Oval, Tammin-Wyalkatchem Rd

TRAYNING

Casual Parking: Railway St & Twine St
Short Term Parking, Dump Point & Potable Water: Trayning Caravan Park, Bencubbin-Kellerberrin Rd
Cost: \$8 p/n u/p & \$25 p/n pwr pay at Shire Office

VARLEY - RV FACILITY

Short Stay Parking: Varley Chicken Ranch, Cnr Seward & Pitt St (48hr)
Dump Point & Facilities: Varley Chicken Ranch
Cost: Donation box

WESTONIA

Casual Parking: Wolfram St
Short & Long Term Parking: St Luke's Church, 69 Wolfram St (48hr)
Dump Point: Cnr Westonina-Carrabin Rd & Boodarockin Rd
Potable Water: Westonina Caravan Park, Wolfram St



TRAVELLING WITH YOUR PET

Most RV-friendly town sites and destinations welcome dogs on leads, provided owners clean up after them.

DOG PARKS & EXERCISE AREAS - SECURE FACILITIES

LAKE GRACE: Stubbs St, near Lake Grace Visitor Centre

MERREDIN: Cnr Bates & Coronation Sts, near the Merredin Library, with RV parking

SOUTHERN CROSS: Corner of Achernar & Sirius Sts, with RV parking

TAMMIN: Opposite Shire Office, with RV parking

SERVICES STAY, EAT & TOURS



ACCOMMODATION

A range of accommodation from Country Pubs, Motels, Farmstays, Self-Catering Units & Houses, B&B's and well serviced Caravan Parks in pleasant settings, take your pick!

BEACON

Beacon Caravan Park (08) 9685 1202

BEVERLEY

Avondale Farm Cottages 0411 287 944
Beverley Caravan Park (08) 9646 1200

BENCUBBIN

Bencubbin Caravan Park (08) 9685 1202

BRUCE ROCK

Bruce Rock Caravan Park (08) 9061 1377

CORRIGIN

Corrigin Caravan Park 0428 178 121
The Mains Guest House STRA6375ZNRJR49 0427 772 323
The Paddock Camp 0427 772 323

DOWERIN

Dowerin Short Stay Accommodation (08) 9631 1202

HYDEN

Wave Rock Caravan Park 0429 503 503
Wave Rock Hotel Motel 0429 511 511
Wave Rock Resort 0429 503 503
Wave Rock Short Stay STRA6359LWNWONGYF 0400 488 821

KELLERBERRIN

Kellerberrin Caravan Park 0428 138 474
Mather Farm STRA6410JY4AR9LG 0480 606 665

KONDININ

Kondinin Caravan Park & Chalets (08) 9889 1006

KOORDA

Dukin Short Stays STRA6475TOW00STZ (08) 9682 1005
Koorda Caravan Park (08) 9684 1219
& Yalambée Units

KULIN

Kulin Caravan Park 0439 469 850
Steve's Ameli Cottage STRA6365M8U9S3B6 0412 654 198
Steve's Retreat Kulin STRA6365G5Y723G5 0412 654 198



TOURS & EXPERIENCES

Engage in a unique experience

HYDEN

Katter Kich Gallery 0477 771 548
and Tours

MERREDIN

Njaki Njaki Aboriginal Cultural Tours 0407 984 470



OTHER SERVICES

For your personal indulgence and wellbeing needs

MERREDIN

Leon Baker Jewellers (08) 9041 1340
Merredin Pharmacy (08) 9041 1311



PLACES TO EAT

Recommendations for a hearty pub meal, coffee and cake, or dine-in.

HYDEN

Bush Bisto 0429 511 511
Bush Shopping Village 0499 805 052
Hyden Travel Stop Roadhouse (08) 9880 5068

KULIN

Acres of Taste 0499 920 002

MERREDIN

Northside Tavern (08) 9041 1635
Wild Poppy Café 0435 013 780

MUKINBUDIN

Mukinbudin Hotel Motel (08) 9047 1133

WESTONIA

Westonia Tavern (08) 9046 7012



ELECTRIC VEHICLE CHARGING

These Wheatbelt towns offer EV charging points:

BEVERLEY

Beverley CRC, 141 Vincent St

BRUCE ROCK

Bruce Rock Remembrance Park, Johnston St

CORRIGIN

Corrigin Hotel, 17 Walton St
Corrigin Windmill Motel, Brookton Hwy

HYDEN

Hyden Information Bay, Marshall St

LAKE GRACE

Lake Grace Railway Building, 33 -35 Stubbs St
Lake Grace Roadhouse, 96 Stubbs St

MERREDIN

Synergy Fast Charger, Barrack St Car Park
Shire of Merredin, King St
Merredin Regional Community & Leisure Centre, Bates St

QUAIRADING

Quairading CRC, 1 Parker St

SOUTHERN CROSS

Southern Cross Oval, 98 Spica St

WESTONIA

Opposite Caravan Park, Kaolin St



PET FRIENDLY NOTE

Pets at Caravan Parks are limited to caravan sites ONLY and do not apply to the onsite accommodation. Pets must be kept on a leash.

Please Note – Not all accommodation and places to eat options in the Eastern Wheatbelt are listed. Visit wheatbelttourism.com/accommodation for more information.

COMBINED TYRES



SOME OF THE SERVICES WE OFFER ARE:

- Tyre Fitting
- Tyre Checks
- Wheel Balancing
- Wheel Rotations
- Wheel Alignments
- Tyre Repairs
- Vulcanising
- Mobile Fitting

PRODUCTS:

- Passenger and 4x4 Tyres
- Truck & Bus Tyres
- Agricultural Tyres
- Scooters
- Mining and Industrial Tyres
- Wheels/Rims
- Accessories & Battery's
- Shoprider Mobility
- Bicycle tyres and tubes

8 Spica St, Southern Cross, WA | 103 Old York Rd, Northam, WA | 5 West Main St, Cunderdin, WA | 124 Massingham St, Kellerberrin, WA | 46 Mitchell St, Merredin, WA | 57 Hall St, Leonora, WA
1300 266 897 (1800 COM TYR) | accounts@combinedtyres.com.au

SERVICES ACCOMMODATION

- Southern Cross - SOUTHERN CROSS CARAVAN PARK

Conveniently located on Great Eastern Hwy, within walking distance of town centre, dog park, outdoor fitness centre and free community pool. We offer 5th wheeler premium and drive-through bays, spacious tent sites, recently refurbished ablution block and an ensuite disability site and free wifi in parts of the park. The Sandalwood Lodge has fully equipped air-conditioned motel style rooms.

Accom: (2 types) \$110 - \$130
Site: \$16 - \$35

GPS: South 13°13.44 East 119°20.11
10 Coolgardie Rd (Great Eastern Hwy)
Southern Cross 6426

T: (08) 9049 1212
E: caravanpark@yilgarn.wa.gov.au
W: www.yilgarn.wa.gov.au



- Corrigin - CORRIGIN CARAVAN PARK

Located a close walk to the main street and opposite the indoor/outdoor swimming pool.

- Grass, gravel and bitumen sites available
- Wheelchair accessible and large disabled shower/toilet
- Clean ablution blocks with code door
- Camp Kitchen and Barbecue available
- Next door to our Recreation Centre with Basketball and Playgrounds
- Pet Friendly

Corner Kirkwood Street
and Larke Crescent, Corrigin WA 6375
M: 0428 178 121
E: corrigincaravanparkwa@gmail.com



- Merredin - THE MERREDIN TREASURY

Offering a boutique accommodation experience inside a historic former bank residence built in 1928. Located directly opposite the historic Cummins Theatre, The Merredin Treasury provides convenient comfort in a safe and discreet location. Perfect for the travelling professional or groups. All restaurants, shops and attractions are within short walking distance. All rooms have air-con, free Wi-Fi, smart TV's and full premium linen provided.

Room options: Newly renovated self-contained Cottage, private 2-bedroom Apartment and four Suites with access to shared facilities.

30 Bates Street, Merredin 6415
M: 0400 412 239 - Olivia Gray
E: info@merredintreasury.com.au
W: www.merredintreasury.com.au



- Nungarin - NUNGARIN CARAVAN PARK

Nestled in the heart of the Northeastern Wheatbelt, the Nungarin Caravan Park is located next to the Nungarin Community Recreation Centre and is the perfect base to set up and explore the beautiful surrounds.

There are 30 powered sites available and extra space for those not requiring power, with easy access to toilets and showers, all at an affordable price.

Shire of Nungarin
66 Railway Avenue
Nungarin WA 6490
T: (08) 9046 5006
M: 0455 142 586 A/H
E: cso1@nungarin.wa.gov.au



- Trayning - TRAYNING CARAVAN PARK

The Shire of Trayning relocated our caravan park to its new location on Bencubbin/Kellerberrin Road back in 2009. We are constantly working to offer good amenities for those wanting to camp or enjoy the luxury of their own caravan at the Trayning Caravan Park. With drive through powered sites, (each with their own artificial turf), clean ablutions, camper's kitchen, laundry, BBQ's, grassed area, free Wi-Fi, great recreation facilities and much more. This quaint little spot really is the peace and quiet you've been looking for. For more information or bookings, call the Shire Admin Office.

Shire of Trayning,
Railway St, Trayning WA 6488
T: (08) 9683 1001
E: admin@trayning.wa.gov.au



- Dowerin - DOWERIN SHORT STAY ACCOMMODATION



A hidden gem in the Wheatbelt with quality, comfortable accommodation for business and leisure travellers, located a short stroll to local amenities and attractions.

- One bedroom self-contained units with full kitchen
- Studio rooms with kitchenette, 1 with disabled access
- Powered caravan/camper sites with hardstand
- Sites for caravans/campers who are self-sufficient
- Drive-through hardstand caravan sites
- Grassed tent sites with power
- Modern ablutions & laundry facilities
- Camp kitchen & alfresco dining area

T: (08) 9631 1202 | A/H: 0429 311 202

E: dowerin@dowerin.wa.gov.au

W: dowerinaccommodation.com.au

dowerinaccommodation
Dowerin Short Stay Accommodation & Caravan



- Shire of Koorda - KOORDA ACCOMMODATION & DRIVE IN



Koorda Caravan Park

Enjoy a relaxing stay with natural bush surrounds. Amenities include modern ablutions (family/access friendly), campers' kitchen and laundry facilities. Powered, unpowered or grassed tent sites available.

Yalambee Units

Eight modern, two bedroom self-contained units located within walking distance to the swimming pool and town centre, including two universal access units. Shared BBQ facilities and all linen and towels are provided.

Koorda Drive In Theatre

One of only three left in WA, the Koorda Drive In has a new Retro Café area and a brand new digital system installed to enhance the picture and sound quality. With up-to-date monthly movie releases in authentic 1950's surroundings, the Drive In is not only a great family fun night out with hot food and refreshments, but overall a truly memorable and unique experience!

Facebook: Koorda Drive In

T: (08) 9684 1219

W: www.koorda.wa.gov.au

Shire of Koorda



- Westonia - SHIRE OF WESTONIA



Westonia "Where the Wheatbelt meets the Goldfields"

Visit Westonia and take a step back in time with the historic facades and Hood-Penn museum. Take a walk along the nature trail through 4,000ha of natural woodlands or take a picnic at one of several nature reserves with spectacular rock formations including Elachbutting & Baladjie. You can view an operational gold mine from the Edna May lookout. Westonia Shire Caravan Park comes complete with clean, tidy ablutions and camper's kitchen. The Park is budget friendly with 14 x powered sites, 3 powered tent sites and overflow facilities available.

Corner Kaolin & Wolfram St, Westonia

T: (08) 9046 7063

E: library@westonia.wa.gov.au

W: www.westonia.wa.gov.au



- Dukin / Koorda - DUKIN SHORT STAYS

Enjoy a peaceful, safe, quiet, clean and environment friendly stay in one of the houses on our 56-acre non-smoking property, with 360° hilltop views and perfect dark night sky for stargazers. There's a giant chess board and game pieces. Working with NRM on an ongoing project, to revegetate and restore the natural bushland to encourage native birds and animals back to the area. Guests have been treated to the joys of seeing birds nesting and wandering Echidnas across our paths.

667 Cooper Road Dukin,
Koorda WA 6475
T: (08) 9682 1005
E: bookings@dukinshortstays.com.au
W: dukinshortstays.com.au
STRA6475TOW00STZ



- Westonia - WESTONIA TAVERN

Located on the main street of Westonia, where the wheatbelt meets the goldfields, this heritage listed tavern is open 7 days a week from 4pm until late. Short and long term accommodation is available with a choice of 16 budget friendly donga style accommodation rooms all with king single beds. Also available are 2 x family rooms with a single bed and queen bed and 2 x rooms with double beds and 2 x single rooms.

- Airconditioned
- TV and microwave
- Tea and coffee facilities
- Complimentary continental breakfast

1 Wolfram Street, Westonia WA 6423

T: (08) 9046 7012 (please leave a message if we are unavailable)

M: 0409 186 359

E: westoniapub@hotmail.com



- Merredin - CENTRAL WHEATBELT VISITOR CENTRE



The Central Wheatbelt Visitor Centre is your key contact for information on the Eastern Wheatbelt region. Whether you just drop in, or call ahead planning a group visit, our friendly and knowledgeable staff will assist you in all aspects to plan your visit. Now located in the Merredin Train Station the centre is in a prime location to receive self-drive visitors with RV Parking close by, and passengers using a daily train service to Merredin from Perth or Kalgoorlie.

Our Services include:

- Transwa Agent for bookings and reservations
- Cummins Theatre ticketing
- WA Park Passes
- Local, regional and statewide maps & guides
- New resident packs and business information
- Potable water (fee applies)
- Retail shop showcasing local arts, crafts, books & souvenirs

Opening Hours: 8:30am-4:30pm Weekdays, Weekends (Aug-Sept)

45 Barrack Street Merredin 6415

T: (08) 9041 1666

E: visitor@merredin.wa.gov.au

W: wheatbelttourism.com

© CWVC Merredin

centralwheatbeltvisitorcentre



- ✦ Luxury 1 & 2 Bedroom Villas
- ✦ Budget Ensuite & Non-ensuite Rooms
- ✦ Caravan & Camping Sites



Discover the Wheatbelt ... just 260km from Perth

Merredin Tourist Park offers everything from camping through to luxury villas. The Park is a short stroll from the centre of town which offers facilities such as supermarkets, bowling club, golf club, hospital, post office and more.



2 Oats Street
Cnr Great Eastern Highway
Merredin WA 6415

08 9041 1535
info@merredintouristpark.com.au
merredintouristpark.com.au

Uncover an array of accommodation options in Mukinbudin, showcased by our exceptional Caravan Park, conveniently located adjacent to the beautiful Muka Swimming Pool. (FREE access for all guests) Golf Course & Sporting Oval.

Our Caravan Park provides a variety of choices:

- Glamping Tents (cooler months)
- Powered & Unpowered Sites.
- Air-conditioned Railway Barracks.
- Self-contained Park Units
- Self-contained Villa/Holiday Houses (accommodating between 4-8 guests.)

There's something for every traveller!

Explore the full range of options by scanning the QR code or visit our website to book online:
www.mukinbudincarvanpark.com.au

0429 471 103
Mukinbudin Caravan Park Manager



Beacon and Bencubbin Caravan Parks

Nestled in the Wheatbelt, our caravan parks offer a perfect getaway with cabins, ensuite rooms, and powered/unpowered sites, plus amenities like camp kitchens, barbecues, and laundry facilities.

Whether you're chasing wildflowers or travelling along the Wheatbelt Way, the Shire of Mt Marshall is the ideal stop for your next road trip.

Book online now: www.mtmarshall.wa.gov.au
or call (08)9685 1202 during business hours.



Receive a \$10.00 voucher, redeemable for purchases at local participating businesses, for each night you stay (maximum voucher value is \$50.00 per stay).



Stay at the SHIRE OF Quairading Caravan Park


- Camping
- 2 Bedroom Cabins
- Powered Sites
- FREE WIFI
- Dog Friendly

Contact us:

- ☎ 0438 213 042
- 🌐 quairading.wa.gov.au
- 📱 @QuairadingCaravanPark
- ✉ caravanpark@quairading.wa.gov.au



“A perfect spot to experience what the Wheatbelt has to offer.
We will be back! Jane & Rod Smith - Berry, NSW



Rock into Bruce Rock

Bruce Rock is located in the heart of the Wheatbelt, 245km east of Perth. This alternative route between Perth and Kalgoorlie is 35kms longer, yet 20 minutes shorter than the Great Eastern Highway.

It avoids most of the traffic problems, and includes some wonderful scenery through some of the country's prime wheat and wool producing areas.

We welcome visitors to enjoy the picturesque main street, an incredible large scale mural, gardens, amphitheatre, remembrance park, recreational facilities, historic buildings, museums, federation style verandas and much more.

Bruce Rock

admin@brucerock.wa.gov.au | www.brucerock.wa.gov.au | (08) 90611377



Shire of Kellerberrin

Life as rich as the landscape

Only 200km east of Perth on the Great Eastern Highway, discover the start of the outback wildflower country. Meander along the heritage walk, which takes you through the towns landscaped main street, past historic buildings, and churches, concluding at the stunning Kellerberrin Hill Lookout. The redeveloped Centenary Park offers a nature-play playground, skate park and grassed area with a BBQ facility. This park will be fun for the whole family! The countryside surrounding Kellerberrin offers rocky outcrops and scenic hills to climb, offering breathtaking panoramic views. The Kellerberrin Caravan Park offers powered sites, cozy rooms with shared facilities, 20 self-contained units, modernised kitchen, toilet block and Wi-Fi. Have you booked your stay?

Check us out on wikicamps.com.au | For further information, contact:
 Phone: (08) 9045 4006 | Caravan Park: 0428 138 474
 Email: shire@kellerberrin.wa.gov.au | Web: www.kellerberrin.wa.gov.au



Come Explore CORRIGIN

Discover the charm of Corrigin, just 230km from Perth, offering a relaxed atmosphere, open skies, and a welcoming community. Explore its diverse attractions and activities, perfect for a rural getaway.

SHIRE OF CORRIGIN RV CORRIGIN IS A RV FRIENDLY TOWN
 P: 9063 2778
 E: admin@corrigin.wa.gov.au
 55 Larke Crescent, Corrigin WA 6375

WWW.COMEEXPLORECORRIGIN.COM



Visit Narembbeen

~ Wheatbelt Wonders Await ~

Discover Narembbeen, an agricultural town 286 km east of Perth. We offer a warm, welcoming atmosphere with scenic landscapes and spectacular sunsets over golden farmlands. Known for its RV-friendly Caravan Park, it's an ideal spot for road travellers exploring Western Australia's Wheatbelt region. Discover panoramic views at Roe Lookout, take a peaceful stroll by Roe Dam or venture into Hidden Hollow for a touch of natural beauty. For an unforgettable experience, visit the Waddarin Wildlife Sanctuary, where night tours reveal the area's unique nocturnal wildlife. Narembbeen is a hidden gem with a blend of nature, history and relaxation waiting to be explored.

Check us out on Instagram @Visitnarembbeen

Discover Narembbeen, an agricultural town 286 km east of Perth. We offer a warm, welcoming atmosphere with scenic landscapes and spectacular sunsets over golden farmlands. Known for its RV-friendly Caravan Park, it's an ideal spot for road travellers exploring Western Australia's Wheatbelt region. Discover panoramic views at Roe Lookout, take a peaceful stroll by Roe Dam or venture into Hidden Hollow for a touch of natural beauty. For an unforgettable experience, visit the Waddarin Wildlife Sanctuary, where night tours reveal the area's unique nocturnal wildlife. Narembbeen is a hidden gem with a blend of nature, history and relaxation waiting to be explored.


SHIRE OF NAREMBBEEN
 P: 9064 7308
 E: admin@narembbeen.wa.gov.au
 www.narembbeen.wa.gov.au

NAREMBBEEN CRC
 P: 9064 7055
 E: crcreception@narembbeen.wa.gov.au

Wildflowers at Waddarin
 Roe Dam
 Lake Walker
 Sunsets in Narembbeen



SHARE OUR BEAUTIFUL LANDSCAPES AND NIGHT SKIES.
TO BOOK YOUR CAMPSITE (POWERED AND UNPOWERED) VISIT WWW.TAMMIN.WA.GOV.AU



Shire of Yilgarn - "Visit the Southern Cross Skies"

Southern Cross ✦ Bullfinch ✦ Bodallin ✦ Marvel Loch ✦ Moorine Rock

Located 368km east of Perth and 225km west of Kalgoorlie, Southern Cross, the hub of the Shire of Yilgarn is often referred to as the gateway to the Goldfields or alternatively the gateway to the Wheatbelt depending on which way you are travelling along the Great Eastern Highway.

The Shire motto, "Visit the Southern Cross Skies", invites you to visit and experience our amazing night skies which have to be seen to be believed! Named after the constellation that guided the founders in 1888, today all the streets in Southern Cross are named after stars and constellations.

The gold prospecting history of the region is richly displayed at the local museum which is situated in the building that was originally the first courthouse built east of York in 1892. Agricultural displays also round out the history of the area with both farming and mining being the main industries.

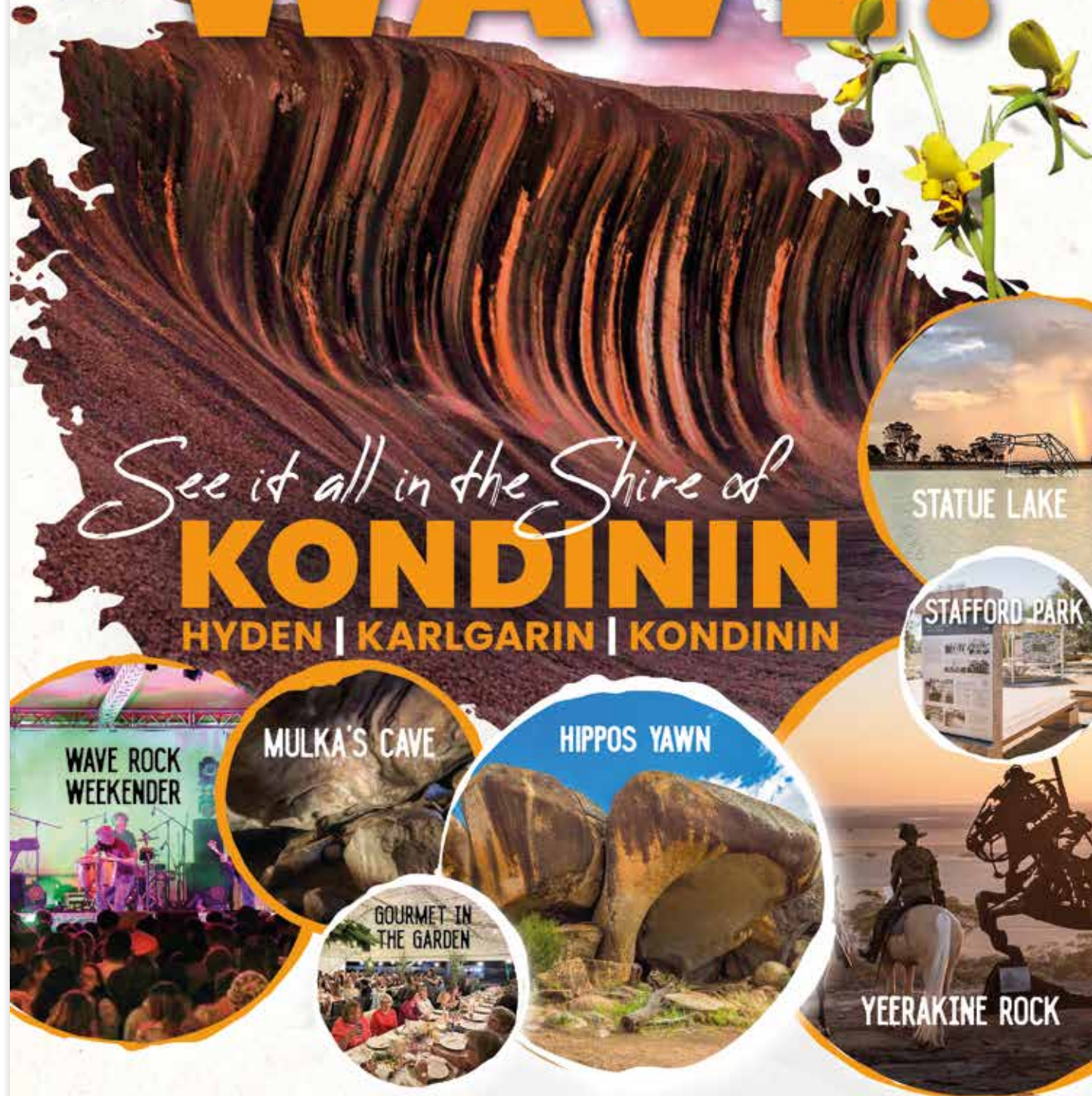
Explore the rich history of the region and enjoy the modern facilities provided, including clean, modern amenities, an outdoor gym, dog exercise park and free wifi in the main town site.



Visit the *Southern Cross Skies*

www.yilgarn.wa.gov.au

More than JUST A WAVE!



Yes! The Shire of Kondinin is world famous for Wave Rock, which is located in Hyden. It's been a billion years in the making and cannot be missed! There is however plenty of other fantastic sites and events throughout our Shire. Stay awhile and explore everything we have to offer! Visit the website for more!



WWW.KONDININ.WA.GOV.AU





SLOW DOWN AND ENJOY THE JOURNEY.

IT'S TIME TO DISCOVER LAKE GRACE, NEWDEGATE, LAKE KING & VARLEY.



Conveniently situated halfway between Perth and Esperance, the Shire of Lake Grace is the perfect place to take a break. Refresh yourself with delicious food and coffee, or stay a little longer and lose yourself in the breathtaking salt lake scenery, unique rock formations and wildflowers. The museums, story trails, art displays, including the public Silo Trail native wildlife mural by Brenton See in Newdegate, are sure to inspire.

WWW.LAKEGRACEVISITORCENTRE.COM.AU

 WE WELCOME CARAVAN CLUBS - PLEASE CONTACT US TO HELP PLAN YOUR VISIT.  LAKE GRACE RV FRIENDLY TOWN.

LAKE GRACE
VISITOR CENTRE



PHOTOGRAPHY BY PRESENT MOMENT PHOTOGRAPHY (KIDDO), JARRAD DENG & BIAN STUDIO (WILDFLOWERS)

MERREDIN



With a variety of accommodation options, places to eat, a historic theatre, and a cinema, there is plenty to keep you entertained. Catch a live show at the iconic Cummins Theatre, explore the Military and Railway Museums on either side of Pioneer Park, or venture out to the breathtaking granite outcrops and enjoy spectacular views along the walking trails.

This vibrant regional hub is located halfway between Perth and Kalgoorlie at the crossroads to several Wheatbelt self-drive trails which makes Merredin an ideal place to stop, stay and explore the wider region.

Discover our newly redeveloped Apex Park | Danjoo Waabininy Boodja, featuring a skate park, half court, children's playground, exercise equipment, and modern facilities, or unwind at the Merredin Town Centre which offers shaded seating, a nature play space, and modern toilets.

Wildflower Excellence Award

The Shire of Merredin is proud to have received a 4-Star rating in the Wildflower Society of Western Australia's Wildflower Excellence Rating Scheme 2024. This recognition highlights Merredin's rich biodiversity, with an abundance of wildflowers flourishing across our natural reserves, road verges, and Flora Road vested in the Shire. Plan your next spring adventure in Merredin and immerse yourself in the beauty of our vibrant floral displays.

For maps & guides to plan your visit, contact:
Central Wheatbelt Visitor Centre | P: (08) 9041 1666
E: visitor@merredin.wa.gov.au | W: www.wheatbelttourism.com



Leon Baker

JEWELLERS

MANUFACTURERS OF FINE JEWELLERY



a family tradition
SINCE 1886

Local Art Showroom

Jewellery

- repairs
- designs
- rebuids
- valuations

Watches

- repairs
- batteries
- bands & straps
- testing

BUSSELTON

Shop 3, Busselton Boulevard
Shopping Centre, Prince Street
Busselton WA 6280
P. 0474 387 084

busselton@leonbakerjewellers.com.au

GERALDTON

83 Marine Terrace
Geraldton WA 6530
P. 08 9921 5451

E. info@leonbakerjewellers.com.au

MERREDIN

70 Barrack Street
Merredin WA 6415
P. 08 9041 1340

E. merredin@leonbakerjewellers.com.au

5 Generations & 139 Years in Business



Western Australian Community Resource Network

your local connection

- | | | | |
|---|---|--|---|
| Beacon Central WA 6472
11 Rowlands Street
P: 9686 1014
E: beacon@beaconcrc.net.au | Kellerberrin WA 6410
94 Massingham Street
P: 9045 4991
E: kellerberrin@crc.net.au | Narembeen WA 6369
2/19 Churchill Street
P: 9064 7055
E: crcmanager@narembeen.wa.gov.au | Quairading WA 6383
1 Parker Street
P: 9645 0096
E: admin@quairadingcrc.com.au |
| Bencubbin WA 6477
283 Monger Street
P: 9685 1007
E: bencubbin@bencubbinrc.net.au | Kondinin WA 6367
3-5 Gordon Street
P: 9889 1117
E: reception@kondininrc.com.au | Newdegate WA 6355
3 Collier Street
P: 9871 1791
E: admin@newdegatecrc.com.au | Southern Cross WA 6426
Canopus Street
P: 9049 1688
E: crc@yilgarn.wa.gov.au |
| Bruce Rock WA 6418
40-42 Johnson Street
P: 9061 1687 M: 0499 333 041
E: reception@brucerockcrc.com.au | Koorda WA 6475
43 Railway Street
P: 9684 1081
E: manager@koordacrc.net.au | Nungarin WA 6490
28 Railway Avenue
P: 9046 5400
E: crc@nungarin.com.au | Westonia WA 6423
41 Wolfram Street
P: 9046 7063
E: shire@westonia.wa.gov.au |
| Cunderdin WA 6407
57 Main Street
P: 9635 1784
E: admin@cunderdincrc.net.au | Kulin WA 6365
38 Johnston Street
P: 9880 1204
E: crccounter@kulin.wa.gov.au | | |
| Dowerin WA 6461
13 Stewart Street
P: 9631 1662
E: crcadmin@dowerin.wa.gov.au | Merredin WA 6415
110 Barrack Street
P: 9041 1041
E: info@merredincrc.com | <h3>Visitor Centre -</h3> <p>For all your information & local products for sale</p> <p>Wyalkatchem Community Resource Centre
L5700 Railway Terrace Wyalkatchem</p> <p>9681 1500 admin@wyalkatchemcrc.com</p> | |
| Hyden WA 6359
40 Naughton Street
P: 9880 5088
E: hyden@hydenrc.com.au | Mukinbudin WA 6479
8 White Street
P: 9047 2150
E: info@mukacrc.net.au | | |

CRCs provide a central, easily accessible point for local people, businesses and visitors to access a comprehensive collection of essential information and services. These services can include:

- Printing, Scanning and Faxing
- Internet Access + Wi-Fi
- Photo Printing
- Desktop Publishing
- Government/Community Information
- Video Conferencing

Many CRCs deliver a range of services on behalf of external agencies including:

- Medicare
- Centrelink
- Licensing and Training Organisations
- Banks
- Post Offices
- Visitor Information Centres
- Public Library
- Local Newspaper

For details on the services available at your local CRC, find their website on www.crc.net.au.



Get *in* to Kulin



Tin Horse Highway



Kulin Bush Races
3-5 October 2025



Wheatbelt Colours



Stunning Wildflowers



Kulin Water Slide



See *u* in Kulin

Kulin Visitor Centre and Community Resource Centre | PH: (08) 9880 1204
E: crccounter@kulin.wa.gov.au | W: visitkulin.com.au | Open: Mon-Fri 8.30am - 4.30pm

