



Uncover an array of accommodation options in Mukinbudin, showcased by our exceptional Caravan Park, conveniently situated next to the swimming pool.

Our Caravan Park provides a variety of choices:

- **Glamping Tents (cooler months)**
- **Powered & Unpowered Sites**
- **Air-conditioned Railway Barracks**
- **Self-contained Park Units**
- **Self-contained Villas/Holiday Houses (accommodating between 4 – 8 guests)**

There's something for every traveller!

Our Caravan Park has excellent amenities, including a unique shearing-themed Camper's Kitchen, fully equipped ablution ensuite, BBQ facilities, complimentary Wifi and Dump Site with water access.

All guests enjoy complimentary access to the Aquatic Centre throughout the swimming season (November to Easter).

Explore the full range of options by scanning the QR code or visit our website to book online.



www.mukinbudincaravanpark.com.au



Town Map




Services and Facilities

ACCOMMODATION		
1	Mukinbudin Caravan Park: 0429 471 103 www.mukinbudincaravanpark.com.au	Online Bookings:
2	Mukinbudin Hotel Motel mukapub@outlook.com	9047 1133
3	Free 24 hour RV Parking	
MOTORING		
4	Geraghty's Engineering - BP Fuel	9047 1031
5	Great Southern Fuel - 24hr	
6	Muka Tyre & Autos	0429 683 212
TOURIST INFORMATION		
7	Community Resource Centre (CRC)	9047 2150
8	Shire Administration Office	9047 2100
9	Tourist Hut (24hrs)	
10	Botanical Walk & Fitness Trail (4.6km)	
EMERGENCY		
11	Police Station	9047 2200
12	Health Centre (Mon-Thurs 8:30 - 4pm, Closed Fridays)	9047 2800
CHURCHES		
13	Catholic Church	9047 1257 or 9047 1181
14	Church of Christ	0427 710 979 or 0427 555 154
15	Uniting Church	0472 582 722
SHOPS & FACILITIES		
16	Café	9047 1122
17	IGA	9047 1153
18	Paterson's (Hardware)	9047 2503
19	Gym - 24hr	9047 2100
20	Muka Mail & Merchandise	9047 1700
21	Mukinbudin Butchers	9047 1131
22	Youniqueley For You (Hair Studio)	0474 725 399 9047 1812
23	Aquatic Centre (Nov - Easter)	9047 1071
24	Sporting Complex Bookings - 9047 2100	
25	Bendigo Bank and ATM	9047 1377
26	Memorial Hall Mainstreet Gallery (Aug - Nov)	
27	Mukinbudin District High School	9048 3400
28	Early Learning Centre (Child Care)	
29	Sandalwood Art & Crafts	0408 487 013
30	Men's Shed	0429 487 031
31	Unique Bulk Grain Storage Silo	




MUKINBUDIN

Where Adventure Awaits!



TOURIST INFORMATION



Mukinbudin CRC	
Office Hours	Monday - Friday, 8:00am - 4:30pm
Phone	9047 2150
Email	info@mukacrc.net.au
Shire Administration Office	
Office Hours	Monday - Friday, 8:00am - 4:00pm
Phone	9047 2100
Email	admin@mukinbudin.wa.gov.au

Mukinbudin is a vibrant, rural town located 296km north east of Perth in the heart of the Eastern Wheatbelt. The population of the Shire is approximately 555 and we are renowned for our friendly, welcoming community.

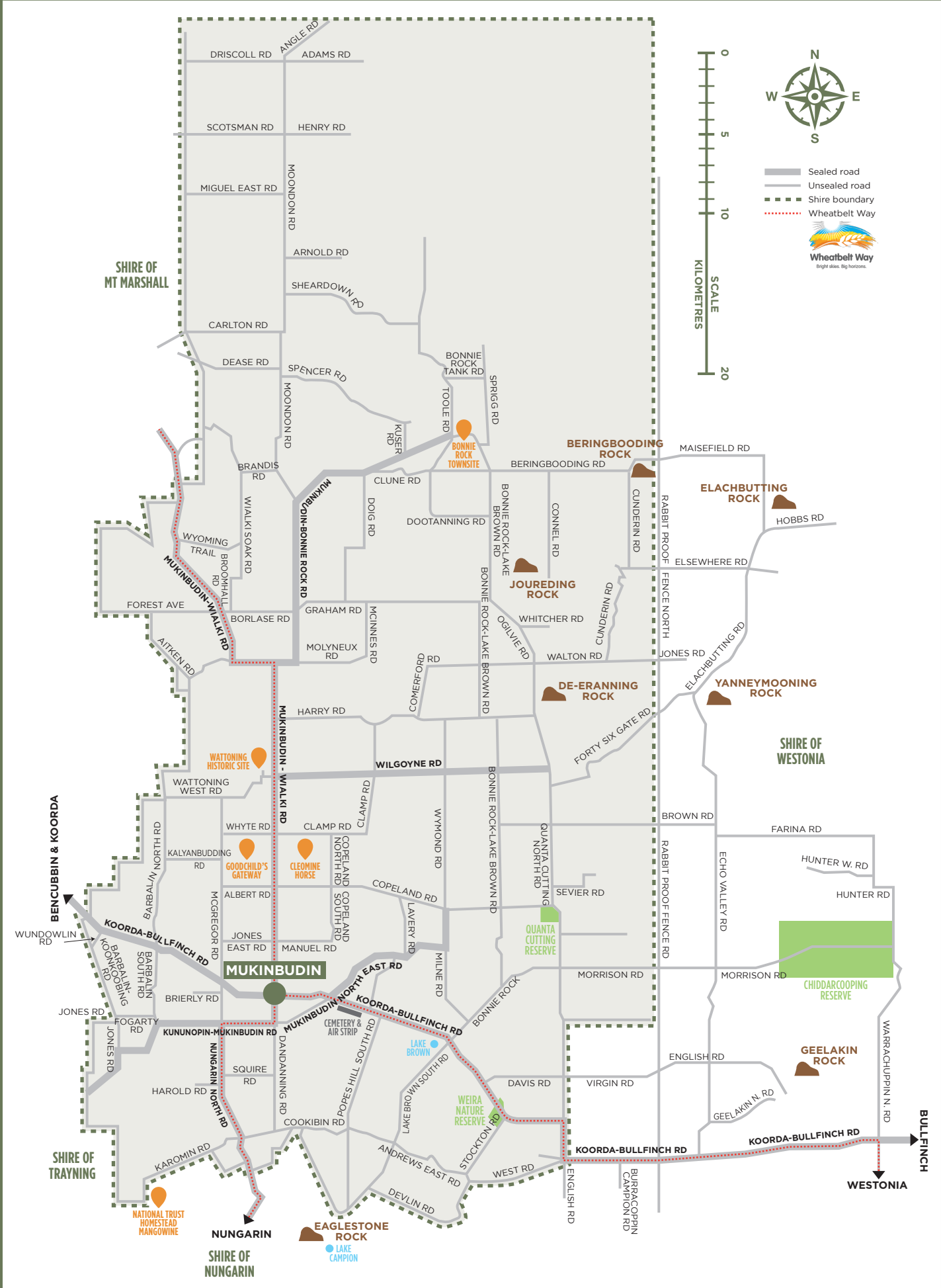
The climate is moderate with cool winters and hot summers. Mukinbudin is beautiful all year round with the most popular times to visit being between April and October.

The original occupants of the area now known as Mukinbudin were the Kalamia group of Aboriginal people. They lived over an area of approximately 88,000km² stretching between the present day locations of Bullabulling, Kalannie and Youanmi.

The present Shire of Mukinbudin was settled by pastoralists who, in the 1870's, took up large leases in excess of 20,000 acres to run sheep, as well as Sandalwood cutters and miners en-route to the goldfields. The main industry in Mukinbudin today is broad-acre crop farming and large scale sheep production for wool and meat.

Pronounced: Muck-in-boo-din ... or, Muka, as the locals call it!





Walking Trail

(see reverse map - point 10)

This 4.6km trail starts at the southern entrance to town and winds through the golf course and across to the other side of town. The trail includes various pieces of exercise equipment for you to utilise on your walk, water fountains and a dog bowl (we ask that all dogs are kept on a lead).

Mukinbudin Men's Shed

(see reverse map - point 30)

The Men's Shed is utilised by local men who have renovated and restored many old machinery and household items. Drop in and meet the local members who will happily take you on a tour of the shed.

Wattoning Historical Site

A significant historical settlement used for carting water at the turn of the century. The remains of two wells, a gnamma hole, a homestead and three lonely graves remind us of time gone by. Informative signage at this site tells the story of some of the homestead's original occupants and the tragic accounts of the two babies and one early pastoralist buried at Wattoning.

Goodchild's Gateway

This historic gateway was constructed in 1947 by Stan Goodchild (the owner of the property at that time) in memory of his son Harold, who was killed in action in December 1944 while serving with the RAAF.

Historic Bonnie Rock Townsite

A historic 1930's townsite with informative signage detailing the town's history. Free camping is permitted with toilet and hot shower facilities available for use behind the hall.

Weira Reserve

This reserve boasts a picturesque limestone breakaway. There is a BBQ, picnic and free camping facilities and a toilet. Native flora and fauna abound. Take a short bush walk to discover the large gnamma hole.

Eaglestone Rock

Eaglestone Rock is a spectacular natural granite rock and cave formation. It is a popular rock climbing spot for hobby and professional rock climbers.

Beringbooding Rock

Beringbooding Rock has the largest rock water catchment tank in Australia, holding more than 8.5 million litres. Beringbooding also has an amazing balancing boulder, huge gnamma hole and features ancient Aboriginal paintings in a cave at the rear of the rock. Great picnic and free camping facilities with easy caravan access, picnic tables, BBQs, a toilet, informative signage and a marked walk trail.

Elachbutting Rock

Elachbutting Rock has a spectacular colourful wave (rivalling the famous Wave Rock) with the added beauty of 'Monty's Pass', a 30m tunnel caused by a rock slide. An excellent place to camp with BBQs, picnic tables and a toilet. Elachbutting has a reputation for being bigger, better and more pristine than any Wheatbelt granite rock formation that you may have seen before. This area is managed by the Shire of Westonia.

Pope's Hill Historical Site

Pope's Hill Historical site tells the story of Colonel Harold Pope, John Mulqueeny and the returning soldiers who contributed greatly to the development of farming land in the Lake Brown area, which was the first large scale Soldier Settlement Scheme in Western Australia.

Unique Bulk Grain Storage Silo

(see reverse map - point 31)

Built in 1949 by the late Lloyd George (Jack) Jones from local bush timber with only an axe. The Silo has been restored and re-erected in Mukinbudin in recognition of the importance of the grain growing industry to this area. It is also a reminder of the initiative and innovation of our pioneers.

Mukinbudin is a vibrant and progressive community, distinguished by its lively atmosphere and unwavering sense of pride.

