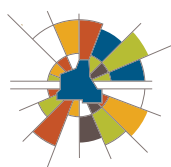


MERRREDINE

ATTRACTIONS | HISTORY | MAPS | DAY TRIPS



CENTRAL WHEATBELT
VISITOR CENTRE



WWW.WHEATBELTTOURISM.COM



HOW TO GET TO Merredin

BY ROAD

Located at the crossroads to five Wheatbelt Self-Drive road trips, Merredin is a comfortable 2.5 hrs drive east of Perth and 3.5 hrs west of Kalgoorlie, following the National Trust WA's epic Golden Pipeline Heritage Trail from Mundaring, and the Public Silo Trail from Northam along the Great Eastern Highway. Alternatively, through Toodyay along the Pioneers' Pathway is quieter, less travelled sealed roads, following the early pioneers' stories in each town.



An RV Friendly Town, Merredin offers a FREE 24-hour stay for fully self-contained RVs at Merredin Peak Reserve, one of the Golden Pipeline Heritage Trail attraction sites. Enhance your stay with bushwalking trails, and a climb to the peak provides 360-degree views of Merredin and countryside. RV Dump Point is located at the Merredin Tourist Park on Oats Street. Potable water and a rubbish dumpster are available at the Central Wheatbelt Visitor Centre on Barrack Street.

E-VEHICLE CHARGING STATIONS

Merredin has two Tesla and as of November 2023 there will be two DC/Fast Chargers and one AC Charger with a standalone credit card payment in Barrack Street Car Park.

www.plugshare.com/location/178285

FUEL (A/H 24 HOUR SELF-SERVE CARD PAYMENT)

- BP Roadhouse on Great Eastern Hwy (Diesel, ULP & Ultra)
- Puma Roadhouse on Great Eastern Hwy (Diesel, ULP & LPG Auto Gas)
- Liberty Fuel on Barrack Street (Shell Card - Diesel, ULP & Ultra)
- Liberty Fuel Depot on Mackenzie Street (Diesel & Add Blue Only)

TRANSWA PROSPECTOR & MERREDIN LINK PASSENGER RAIL

The Prospector train runs daily from East Perth to Kalgoorlie and return stopping at most major towns including Merredin. Alternatively, the Merredin Link offers a Monday, Wednesday and Friday return service between East Perth and Merredin.

www.transwa.wa.gov.au

LOCAL EVENTS

Plan your visit to Merredin around a seasonal event or a show at historic Cummins Theatre and connect with the locals.

www.wheatbelttourism.com/events

RADIO STATIONS

AM 531 ABC Wheatbelt
AM 1098 Triple M
FM 105.1 Hot FM (6MD)

Book a Transwa rail journey with the Central Wheatbelt Visitor Centre. Get away for the day or take a short overnight break.
T: 1300 736 283 (WA only) or (08) 9041 1666



CENTRAL WHEATBELT VISITOR CENTRE

The Central Wheatbelt Visitor Centre has a range of local products, produce, historical and natural history publications, souvenirs, and gifts.

85 Barrack Street Merredin WA 6415
(08) 9041 1666 or 1300 736 283 (WA only)

Email: visitor@merredin.wa.gov.au

Web: www.wheatbelttourism.com

@CWVCMerredin

@centralwheatbeltvisitorcentre

WiFi Available

Transwa Agent



PLAN YOUR JOURNEY

Merredin is central to epic self-drive road trips capturing the regions history and heritage, nature reserves, granite outcrops, woodlands and wildflowers. Stay and explore the area from this regional hub and its many services on offer.

Public Silo Trail
www.publicsilotrail.com

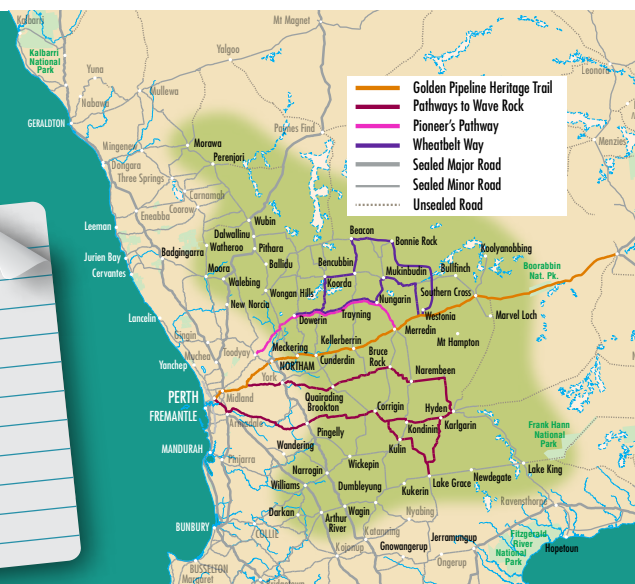
The Golden Pipeline Heritage Trail
www.goldenpipeline.com.au

Pioneers' Pathway
www.pioneerspathway.com.au

Pathways to Wave Rock
www.pathwaystowaverock.com.au

Wheatbelt Way
www.wheatbeltway.com.au

Distance from Merredin	
Albany	470km
Dalwallinu	293km
Esperance	542km
Geraldton	600km
Hyden	160km
Kalgoorlie	334km
Norseman	462km
Northam	163km
Perth	260km



HISTORY OF Merredin

MERREDIN'S HISTORY

The Shire of Merredin acknowledges the Traditional Owners of the land, and pays our respects to Elders past, present and emerging.

Several Central Wheatbelt towns and local government districts are recognised as culturally significant lands for the Traditional Owners the Njaki Njaki Nyoongar people. The Njaki Njaki Aboriginal community continue to have strong connections and a spiritual relationship to these places including the ecological and geographical environment. Many granite outcrops, waterways, land formations, and flora and fauna within the region hold much cultural significance to the Traditional Owners through a continued relationship that spans over tens of thousands of years. It is thought that Merredin's name came from the Merritt tree (Eucalyptus urna - Urn Fruited Mallee) the Njaki Njaki people used to make spears from.

Assistant Surveyor Charles Hunt explored the area between 1864-66 in five journeys establishing tracks between waterholes. In 1865 Hunt built a series of dams and stone lined wells to supply water to travellers. His route became the York to Goldfields Road, which until the arrival of the railway, was the only link between the coast and the Coolgardie and Kalgoorlie Goldfields.

A permanent campsite was established at the waterhole at the base of Merredin Peak. First Gazetted as Merredin Peak Reserve 2914 on 19 March 1891, it included an inn and a police station. In 1893 the Perth to Kalgoorlie railway line came as far as Merredin, one mile south of the original campsite. Narrow gauge railway reached Merredin November 1893, when the town was relocated to the present site and surveyed in 1904 which established Merredin's future as a significant rail station and freight handling junction.



EARLY WATER CATCHMENT SCHEME MERREDIN PEAK AND RAILWAY DAM

Merredin's European history began as a rest stop and water point on-route to the prosperous Goldfields of Coolgardie and Kalgoorlie. A superior water catchment solution was needed, and a low rock wall was constructed between 1893-1896 around the base of Merredin Peak, which channelled rainwater from the rock to a spillway and into Merredin Railway Dam. This dam supplied water for the town and railway for steam engines until the construction of C.Y. O'Connor's water pipeline was completed in 1903 bringing water from Mundaring Weir, east of Perth to Mt Charlotte in Kalgoorlie. Today the Railway Dam along with additional dams make Merredin a water wise town. Merredin Peak is 354 m above sea level.

GRAIN GROWING

The Shire of Merredin includes the surrounding grain growing agricultural regions and the towns of Muntadgin to the south, Burracoppin to the east and Hines Hill to the west. Wheat is the state's major grain crop followed by barley, canola, oats, lupins and peas. The Co-operative Bulk Handling (CBH) Group is Australia's largest co-operative and a leader in the Australian grain industry, with Merredin operations extending along the value chain from grain storage, handling, transport, marketing and processing.




GREEN ENERGY

Merredin Solar Farm is located 12km south on the corner of Bruce Rock Road and Robartson Road on 462ha of former farming and grazing country. The solar array consists of approximately 360,000 Risen Energy panels mounted on a single axis tracking system. The site is adjacent to the Western Power Merredin Terminal Substation and connects to the substation at 220kV with an expected output of 281GWh of electricity annually, generating

enough energy to power approximately 42,000 homes.

Collgar Wind Farm is the largest wind farm in Western Australia making a huge contribution towards decreasing Western Australia's greenhouse gas emissions - equal to planting 1 million trees! There are 111 Wind Turbines on farming properties leased out for the project 25kms southeast of Merredin stretching over 18,000 hectares (180 square kms).





electricity annually, generating enough energy to power approximately 42,000 homes.

See Day Trips - Totadgin Conservation Park, Solar Farm, No. 4 Pump Station and Merredin Silo Art.


13. NO.1 RABBIT PROOF FENCE

Located 2km east of Burracoppin, the No. 1 Rabbit Proof Fence was the first of three rabbit proof barriers against the spread of rabbits threatening the agricultural industry of WA. It is the longest continuous fence in the world and represents enormous endeavour by a handful of dedicated individuals. The No.1 fence runs from Cape Keraudren to the north of Port Hedland to Starvation Boat Harbour near Hopetoun on the south coast.

See Day Trips - Rabbit Proof Fence and Westonia Hood-Penn Museum.

14. SEASONAL WILDFLOWERS

Over 980 species of wildflowers can be found within the Merredin Shire. The annual display is one of the most sought-after springtime attractions in the region. The enchanting winter orchids start off the season in June/July followed by carpets of everlastings by August with spring flowering trees and shrubs in the woodland reserves and roadsides.

 www.wheatbelttourism.com/wildflowers

See Day Trips – Wildflower Trails.



For attraction location grid references see Merredin Map on Page 5-6.

15. PARKS, PLAYGROUNDS & RESERVES

Before heading off, pack a picnic or grab some delicious food and drink from a choice of several cafés and food outlets.

APEX PARK (F5)

The number one rest stop for your travelling family. The park includes a children's playground, skate park, picnic shelter, BBQ & toilets. Located on the west end of Barrack Street all enclosed with secure fencing. Dogs not permitted.

DOG PARK (G4)

Not forgetting your four-legged travel companion/s, there are two secure fenced and gated exercise runs with water points at this top spot for canines small and large visiting Merredin. Located adjacent to the Merredin Library in Coronation Street. Dogs permitted off-leash in exercise areas.

LENIHAN PARK (F6)

A dedicated children's outdoor nature play space with logs and rocks to scramble over includes a family picnic shelter inside secure fencing. Located on east side of South Avenue opposite St Mary's Primary School.

PIONEER PARK (G5)

A memorial park with sculptures dedicated to the agricultural pioneers of Merredin and district. Car park access from Great Eastern Highway with access to the Railway Museum and Military Museum and a short walk to Merredin CBD via a railway pedestrian crossing. Dogs permitted on leash. No access for Caravans or RV Parking.

ROY LITTLE PARK (F4)

An extensive grassed park accessed by paved pathways to a central duckpond with fountain and picnic shelters. Parking in King Street near the Shire admin building and adjacent to the Long Tan Memorial Reflection Pond. Wheelchair and mobility scooter access. Dogs permitted on leash.

TAMMA PARKLAND (F7)

Located on west side of South Avenue at the town's southern boundary, this nature reserve hosts seasonal wildflower displays.

An interpretive walk trail wanders amongst delightful natural bushland where the 1.2km trail reveals the secrets of the local flora and fauna. Dogs permitted on leash.





WELCOME TO MERREDIN

MERREDIN TOWN MAP BUSINESS LISTINGS

VISITOR INFORMATION, MUSEUMS & ATTRACTIONS

1	Central Wheatbelt Visitor Centre	T: 9041 1666	G5
2	Merredin Military Museum	T: 0429 411 204	G5
3	Merredin Railway Museum	T: 0417 860 046	G5
4	Merredin Fine Arts Studio & Gallery		G4
5	Merredin Peak & Railway Dam		I3
6	WWII Army Hospital Site		J3
7	Merredin Silo Art		B5
8	No 4 Pump Station		A6

ACCOMMODATION

1	Merredin Motel	T: 9041 1886	E4
2	Merredin Tourist Park	T: 9041 1535	I5
3	The Merredin Treasury	T: 0400 412 239	G4

For more Merredin Accommodation Options www.wheatbelttourism.com

AUTOMOTIVE SERVICES

1	Combined Tyres	T: 1300 266 897	G4
2	Eastern District Panel Beaters	T: 9041 1592	I4
3	Hutton & Northey Sales	T: 9041 9500	J4
4	Merredin Carr Care	T: 9041 1008	H4
5	Merredin Toyota	T: 9041 4444	H4
6	Ross's Diesel Service	T: 9041 2337	D4

SERVICES

1	Merredin Veterinary Hospital	T: 9041 1734	D5
2	Tammarin Animal Lodge	T: 0408 299 531 (Day Trips Map Pg 8)	
3	Merredin Telephone Services	T: 9041 1199	H4

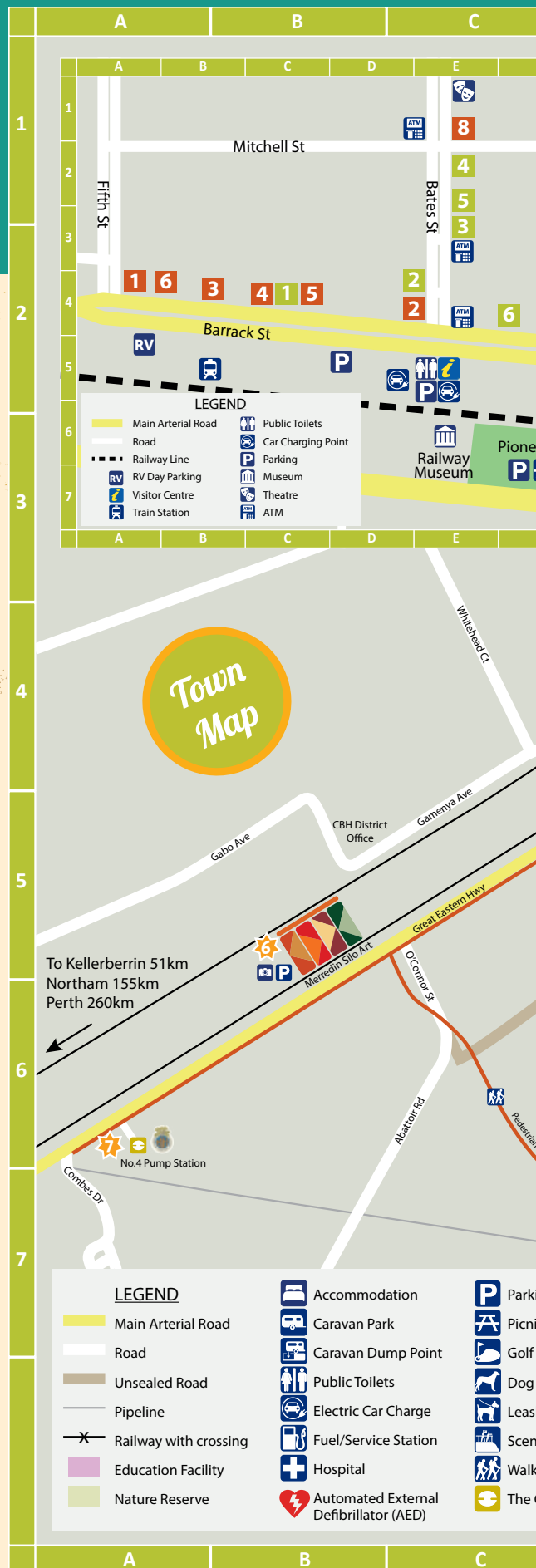
MERREDIN CBD MAP BUSINESS LISTINGS

PLACES TO EAT

1	Commercial Hotel	T: 9038 7420	C4
2	Dimensions Café	T: 0499 240 953	E4
3	Merre Local	T: 0400 707 770	E3
4	Merredin Palace Chinese Restaurant	T: 0456 175 411	E2
5	Merredin Pizza	T: 9041 1674	E2
6	Wild Poppy Café	T: 0435 013 780	F4
7	Wheatbelt Ice Cream Time	T: 0436 52 8888	H5

OTHER SERVICES

1	Aim Dental Group	T: 9041 1735	A4
2	Australia Post Merredin	T: 13 13 18	D4
3	Go Mad Discount Store	T: 9041 2000	B4
4	- Grace & Grain - Wheatbelt Fresh Produce	T: 0418 926 647 T: 0418 926 647	B4 B4
5	Leon Baker Jewellers	T: 9041 1340	C4
6	Merredin Flowers & Gifts	T: 9020 5611	B4
7	Merredin Pharmacy	T: 9041 1311	G4
8	Middelton Business Advisers	T: 9041 1226	E1



EMERGENCY & MEDICAL SERVICES

Emergency	T: 000	
Hospital	T: 9081 3222	F5
1 Karis Medical Group	T: 9041 3126	G4
2 Merredin Medical Centre	T: 9041 2900	F5
Automated External Defibrillator (AED) Available 24hrs		



DAY TRIPS From Merredin



TOTADGIN CONSERVATION PARK, MERREDIN SOLAR FARM, NO.4 PUMP STATION & MERREDIN SILO ART

South and west of Merredin take in four key attractions ranging from natural history, green energy, Golden Pipeline heritage and massive Public Silo art.

Distance 40kms return on sealed roads. Allow a few hours.

Take South Avenue/Bruce Rock Road 14kms south of Merredin to Totadgin Rock. Two car park entries on right side of road. For granite rock and natural history devotees, follow rock trail markers to the mini wave formation and adjacent natural bushland. Interpretive signs, BBQ and picnic tables with disabled access available from Hunt's Well car park. Good walking shoes, hat and water bottle recommended. Level of difficulty is low but allow 45mins for the walk. A Dept. of Parks and Wildlife Conservation Reserve, dogs not permitted.

Return via Robartson Road past the massive solar array at the Merredin Solar Farm project and Merredin Power Substation back to the Great Eastern Highway. See three generations of water pumping stations 4kms west of Merredin at the original No.4 Pumping Station, part of the National Trust (WA) Golden Pipeline Heritage Trail. A further 2km on, stop into the Merredin CBH Silo Art lay-by with Public Silo Trail interpretation signage on your return to Merredin.

RABBIT PROOF FENCE, WESTONIA & HOOD-PENN MUSEUM

See sections of the original No. 1 Rabbit Proof Fence now called the State Barrier Fence visiting Boodalin Soak, Edna May Mine gold operation, Sandford Rocks and the significant collection at Hood-Penn Museum.

Distance approx. 170kms return on sealed roads with some unsealed sections. Allow a half day.

Take the Great Eastern Highway east to Burracoppin, the former headquarters for the State Barrier Fence. Take the Burracoppin-Campion Road north 20kms from Burracoppin where sections of the original netting fence line can be seen from the roadside. Turning east on Ten Mile Gate Road and north along the Rabbit Proof Fence Road for more original netting fence line and a stop to see a unique in-ground water supply at Tank No.24 off to the lefthand side of the road. At Leeman Road turn east to the Warralakin Road and travel south approx. 2kms and onto Stoneman Road stopping into Boodalin Soak with an original stone lined well.

Call into the Edna May Mine 1km north of Westonia and take a walk up the pedestrian ramp to the viewing platform for a birds eye view of this operating gold mine. Westonia greets you with a fascinating 1920's historic retail streetscape and an extensive historical family collection at the Hood-Penn Museum in the old Club Hotel building. Sandford Rocks Reserve 10kms northeast is a great picnic spot to stop and explore the rock and

woodlands. Sandford Rocks it is a Dept. Parks and Wildlife Nature Reserve, dogs not permitted.

On your return to Merredin stop in at the Walgoolan Pioneer Gazebo and 5km east of Burracoppin at the Rabbit Proof Fence Road intersection is an interpretive shelter on the south side of the highway. Off the Goldfields Road, south of the highway is one of Charles Hunts wells and an interpretive station.

Westonia has a café and store.

COLLGAR WINDFARM TRAIL

The first of two Wheatbelt green energy projects located on agricultural land in the Shire of Merredin, this massive undertaking consists of 111 wind turbines.

Distance approx. 70kms return on mainly sealed roads with an unsealed section. Allow a half day

Head 2kms east on the Great Eastern Highway to the Narembreen Road turnoff and as you travel south the turbines come into view and you can see the extent of the largest wind farm in Western Australia. Continue east onto Bulls Head Road where some of the massive towers are close to the roadside. An interpretive shelter on the left-hand side of the Bulls Head Road is a good place to stop and learn more about the renewable energy industry. Continue till you meet Springwell Valley Road and turn north to meet the Great Eastern Highway at Burracoppin, turning west on the return to Merredin.

WILDFLOWER TRAIL – SEASONAL

During a good wildflower season expect to see carpets of everlastings on the roadsides and in bushland reserves around granite rocks. Include Mangowine Homestead on the return if time permits. Distance approx. 120-160kms return on mainly sealed roads, some unsealed sections into reserves or attractions. Allow a half to full day.

Follow Telfer Avenue north from Merredin to the corner of Merredin-Chandler Road and Talgomine Reserve Road, the bushland on the left is a wildflower hot-

spot so get out and explore. Turn onto Talgomine Reserve Road to Talgomine Reserve for more wildflower carpets. Drive on to Eaglestone Rock and Lake Brown to explore the granite rock and salt lake, a great place for picnic lunch. Visit Mangowine Homestead to absorb the early settler history at this National Trust (WA) heritage farm. Open 1pm-4pm daily but CLOSED Wednesday. A short drive further west is Billyacatting Hill Conservation Park and Yarragin Rock.

Some rock reserves have walk trails, picnic facilities and toilets.



WWII MILITARY SITE TRAIL

Some of the military sites can only be viewed from the roadside as they are on private property. Please respect the rights of these property owners.

Distance approx. 90kms return on sealed roads with some unsealed sections. Allow half a day.

During your stay in Merredin visit the Military Museum adjacent to Pioneer Park, the WWII Australian Army Hospital site at Merredin Peak Reserve, War Memorial Cenotaph on the corner of Barrack and Fifth Streets and the Long Tan Vietnam Memorial Reflection Pond in King Street near the Shire admin building and Roy Little Park.



Heading north from Merredin on Telfer Avenue and then Merredin-Chandler Road to see a concrete igloo structure in the paddock on the right-hand side. This building was originally a WWII High Frequency Direction Finding Installation base.

Continue north and turn left on the Nokaning East Road (10km unsealed) several kilometres along you will see the remnants of the RAAF No.6 Central Reserve Munitions Depot where another 46 of these concrete igloo structures were built to house munitions. From the roadside you can still see some of the numbers written on the doors.

Follow Nokaning East Road until you reach the Merredin-Nungarin Road and turn north for 25kms to Nungarin. Visit the extensive vehicle and machinery collection at Nungarin Heritage Machinery and Army Museum (open daily) located in the WWII Maintenance Workshops constructed between 1942 and 1946.

Just west of Nungarin on the Nungarin-Wyalkatchem Road out in the paddock to the left is the remnants of the brick dividing fire walls of an additional five large Army store houses. The construction of the fire walls with steel reinforcing rods remains as testament to the Army's building methods employed at the time.

Nungarin has a hotel, store and monthly Wheatbelt Markets (1st Sunday March-December).

If time permits, travel 14kms north to historic Mangowine Homestead a National Trust (WA) site and an RV Friendly Destination where the onsite caretaker will show you through the historic homestead and outbuildings, the original CWA building, stone lined wells and walk trails to take in the history.

Returning via the Merredin-Nungarin Road, approaching Merredin are two large iron clad hanger structures located on the left. These were the RAAF No.10 Stores Depot built in 1943 and part of the depot for bulk and technical stores, including vehicle parts, uniforms, aircraft parts and equipment required by the Airforce.

This site is now home to a private business and can only be viewed from the roadside.



Merredin SERVICE LISTING

Accommodation

Local Produce & Places to Eat

Merredin Motel



**Deluxe Air-conditioned Queen Rooms
& Free WiFi**

Just off the Highway, across the Railway.
30-34 Gamenya Avenue, Merredin.
P: (08) 9041 1886 | E: reception@merredinmotel.com
W: www.merredinmotel.com

EST. 1924
Commercial Hotel
MERREDIN WA

BAR | KITCHEN | FUNCTIONS | LUNCH | DINNER

62 Barrack Street, Merredin | T: 08 90387420
E: info@commercialhotelmerredin.com
f commercial hotel merredin



2 Bates Street, Merredin WA
Ph: 0499 240 953
dimensionscafe@bigpond.com

BEHIND
THE POST
OFFICE

**MERREDIN
TOURIST PARK**
LOWKEY & BUDGET ACCOMMODATION

Just 260 km from Perth,
Merredin Tourist Park offers
everything from caravan and
camping to fully equipped
chalets and villas.

★★★★

2 Oats Street
Cnr Great Eastern Highway
Merredin WA 6415

08 9041 1535
info@merredintouristpark.com.au
merredintouristpark.com.au

**MERREDIN
PIZZA**

19 BATES STREET, MERREDIN
T: 9041 1674

EXPLORE WHEATBELT FOOD

Owned & operated by local farmers, discover the
food of the Wheatbelt in the historical Maple House.

LOCAL BUTCHERY, GRANOLA, FRESH BREAD, PIES & MEALS,
LOCAL PRODUCE & GIFTS. FREE TASTINGS DAILY.

VISIT US TODAY
IF THE SIGN IS OUT,
WE'RE OPEN!

9 BATES ST MERREDIN WA 6415
0459 042 911
MERRE.COM.AU



**MT
The MERREDIN
TREASURY**



Boutique accommodation inside a historic former bank
residence built in 1928. Variety of room options available,
all with air conditioning, premium bedding, and TV's.

T: 0400 412 239 | E: info@merredintreasury.com.au
W: www.merredintreasury.com.au



**WHEATBELT
FRESH PRODUCE**
WE A FAMILIES SUPPORTING W.A FARMERS

**Farm
Fresh
Delivery**


**Easy
Online
Ordering**



www.wheatbeltfreshproduce.com
admin@wheatbeltfreshproduce.com.au
Mobile: 0418 926 647

**WHEATBELT
Ice Cream
TIME**

Follow Us
f 0436 52 8888 - Catering & Events



Accountant

Boarding Kennels

Retail



Middleton Business Advisers
More than just Accountants...

Phone: (08) 9041 1226
admin@middletonadvisers.com.au
www.middletonbusinessadvisers.com.au

**TAMMARIN
ANIMAL LODGE**

Dog Kennels, Cattery & Small Animals

Tel: 0408 299 531

2410 Chandler-Merredin Road, Nukarni 6480 WA
Open Sunday - Friday. Office closed Saturday.
www.facebook.com/TammarinAnimalLodge



FASHION+HOMEWARES+GIFTS+TOYS



58 BARRACK ST MERREDIN
MON-FRI 9AM-4PM
SAT 9AM-1PM
PHONE: 0418 926 647
tara@graceandgrain.com.au

Merredin SERVICE LISTING

Automotive Services

**COMBINED
TYRES**

Phone: 1300 266 897
www.combinedtyres.com.au

Cunderdin 5 West Main St
Kellerberrin 124 Massingham St
Leonora 47 Rajah St

Merredin 46 Mitchell St
Northam 103 Old York Rd
Southern Cross 8 Spica St

Eastern District Panel Beaters

inc Merredin Towing & Wreckers & Radiator Specialists
Agent for O'Brien Glass Lic:1471

24HR
TOWING



East Barrack St, PO Box 247 MERREDIN, WA 6415
Phone: 9041 1592 / 9041 1539 / 0407 020 413
Email: edpb@bigpond.com

Shire of Merredin Services

CATCH A SHOW
at
CUMMINS THEATRE

This historic theatre continues to program and
host high quality performances year-round.
Live Shows | Venue Hire | Tours

31 Bates Street, Merredin
(08) 9041 3295 | mcc@merredin.wa.gov.au
www.cumminstheatre.com.au/whats-on



Hutton & Northey Sales

Keeping Our Farmers Growing

HEAVY DUTY MECHANICAL REPAIRS & PARTS

Automotive consumables including Martins Trailer Parts,
Truckline, AC Delco & Exide batteries, Narva electrical and more.

Lot 1313 East Barrack St, Merredin

P: (08) 9041 9500 E: admin@hutonrsales.com.au
hutonrsales.com.au MRB2677



"A CAR AIN'T A CAR UNLESS FIXED BY A GARR"

GARY CARR
Owner/Manager

OFFICE: (08) 9041 1008
MOBILE: 0427 381 222

mdncarcare@westnet.com.au

120 BARRACK STREET MERREDIN WA 6415
PO BOX 322 MERREDIN WA 6415



MERREDIN TOYOTA

LOCATED IN NORTHAM & MERREDIN



WE WELCOME YOU
TO EXPERIENCE
THE COUNTRY
HOSPITALITY WITH
AVON VALLEY
TOYOTA
& MERREDIN
TOYOTA

Avon Valley Toyota

Fitzgerald Street Northam, T: 08 9622 5622
E: admin@avtoyota.com.au avtoyota.com.au

Merredin Toyota

Barrack Street Merredin, T: 08 9041 4444
E: admin@merredintoyota.com.au avtoyota.com.au

DO WHAT A FEELING

RDS
Ross's Diesel Service
Repairs, Parts & Trade

A Proud Member of
CSS
the name behind the names.

ARB **AG ACCESSORIES** **Milwaukee** **HEAVY VEHICLE & HYDRAULIC** **AG, TRADE & INDUSTRY** **Supplies & Tooling** **PH: (08) 9041 2377**

52 - 56 Gamenva Avenue, Merredin WA 6415
parts@rossdiesel.com.au - admin@rossdiesel.com.au

MRB 2634

ABN 60109821892

ARC AU 37706

**MERREDIN REGIONAL
LIBRARY**

- Free Public Library Service
- Local History Enquiries
- Monthly Photo Exhibitions
- Children and Adult Activities

22 Coronation Street, Merredin
(08) 9041 1222 | library@merredin.wa.gov.au
www.merredin.wa.gov.au

Tours & Travel



Cultural walking tour of Merredin Peak

- Discover the Eastern Wheatbelt/Yilgarn's rich Aboriginal heritage
- Tour with experienced local Nyoongar guide
- Learn about seasonal bushfoods & medicine
- Get hands on with traditional tools & weapons
- Tag-along overnight tours



njakinjaki.com.au
Bookings 0407 984 470
tours@njakinjaki.com.au



Njaki Njaki
Aboriginal Cultural Tours
Sharing Culture exploring Country

Planning a trip to
MERREDIN?

**CONTACT THE LOCAL
EXPERTS FOR ADVICE ON ALL
THINGS MERREDIN.**

(08) 9041 1666 or 1300 736 283 (WA only)
Email: visitor@merredin.wa.gov.au
Website: www.wheatbelttourism.com



**CENTRAL WHEATBELT
VISITOR CENTRE**





Leon Baker

J E W E L L E R S



HANDMADE
SWIRL RING
FEATURING
NATURAL ARGYLE
PINK DIAMONDS
FROM \$8,960.00

Custom Designs | Jewellery Repairs | Watches & Clocks | Engraving

Merredin Store:

70 Barrack Street, Merredin WA 6415

T: (08) 9041 1340

E: merredin@leonbakerjewellers.com.au



Geraldton Store:

83 Marine Terrace, Geraldton WA 6530

T: (08) 9921 5451

E: lbj@wn.com.au