



Mangowine Homestead

- (08) 9046 5149 or 0427 190 795 -

Opening Hours:

Monday, Tuesday, Thursday & Friday

1.00pm - 4.00pm

Saturday, Sunday & Public Holidays

10.00am - 4.00pm

CLOSED WEDNESDAY

Shady Caravan Park On Site

- Powered & unpowered sites-

Mangowine Walk Trail

- 1km walk with 9 interpretive signs-

Mangowine Wildflower Trail

- Approx. 1km of Native Flora & Fauna-




Group Bookings Made in Advance

THE BAANDEE CWA RESTROOM

Is available upon request for morning or afternoon tea.

PH: (08) 9046 5149 or 0427 190 795



Mangowine Pioneer
Jane Adams



Nungarin Heritage Machinery & Army Museum


Phone: (08) 9046 5040

Email: nungarinheritage@bigpond.com

Website: www.nungarinmuseum.com.au



The Nungarin Heritage Machinery and Army Museum is housed in an original massive Army Vehicle Workshop building, constructed in Nungarin in 1942-43 as part of Australia's defence in WWII.



The Museum is now a veritable feast of Army machinery, military and agricultural history including:

- 10th Light Horse Collection -

- Rare Dingo Scout Car-

- Replica Auntie Jim's Shop-

- Doll Collection-

- Bren-Gun Carrier-

- C.W.A Display-



Nungarin Nature & Heritage Trail



The Nungarin Nature & Heritage Trail is a 2 or 3 km interpretive trail commencing just outside the Nungarin Heritage Machinery & Army Museum. It features trail markers & signage, as well as two park benches at points along the trail.

www.nungarin.com.au

Outside cover Eaglestone Rock photo & inside spread photo by Kylie Gee <http://www.indigostormphotography.com>

Nungarin Wheatbelt Markets

Stall Bookings - (08) 9046 5174

nungarinwheatbeltmarkets@gmail.com

First Sunday of each month

March - December 8.00am - 12.00pm



Our markets offer the discerning shopper the opportunity to shop till they drop. With a huge variety of stalls that is ever growing and with **FREE TRAIN RIDES** at every market there is something for everyone.




Army Storehouse Relics

Drive down Military Road just outside of Nungarin to discover the remains of a number of WWII military storehouses looming incongruously from local farm land.




Photo by www.facebook.com/DCAerialphoto/

Eaglestone, Talgomine & Danberrin Rocks



Lake Brown Photo by
www.facebook.com/DCAerialphoto/

Eaglestone Rock



Enjoy Eaglestone, Talgomine & Danberrin Rocks which all offer free camping, picnic tables, BBQ facilities & a unisex toilet, & take in gorgeous wildflowers in season while you stretch your legs. Eaglestone Rock (25 kms from Nungarin) offers fantastic views & is surrounded by the amazing Lake Brown. Talgomine is 24 kms from Nungarin & Danberrin Rock only 14 kms from Nungarin.

Shire of Nungarin

66 Railway Ave (on the main street)

PH: 9046 5006

E: admin@nungarin.wa.gov.au

Accommodation

Shire of Nungarin Caravan Park

Danberrin Rd opposite the Rec. Centre

PH: 9046 5006

E: admin@nungarin.wa.gov.au

The Woolshed Hotel

58 Railway Ave (on the main street)

PH: 9046 5084

E: thewoolshedhotel@gmail.com

McCorry's Old Hotel + B & B / Camping

McCorry Rd, just outside Nungarin

PH: 9046 5084 or 0421 575 614

Public Toilets

Railway Ave (on the main street) - next to the CWA building & also behind the Tourist Information Bay sign

RV Dump Point

Entry just off the Nungarin-Wyalkatchem Rd - opposite the CWA building.

24 Hour EFTPOS Fuel

Railway Ave (on the main street)

opposite Mitchell Tce

Information - www.nungarin.com.au

Nungarin Visitor Centre, CRC &

Australia Post Agency

28 Railway Ave (on the main street)

PH: 9046 5400 E: nungarin@crc.net.au


Annual Mangowine Concert & Harvest Festival

Held on the first weekend in October every year. Musical entertainment plus a picnic basket & free buses from Nungarin. Warm up with the Friday night Museum fundraiser dinner & afterwards enjoy the famous Nungarin Wheatbelt Markets on Sunday morning. Contact 9046 5400 or 0447 465 037.



NUNGARIN

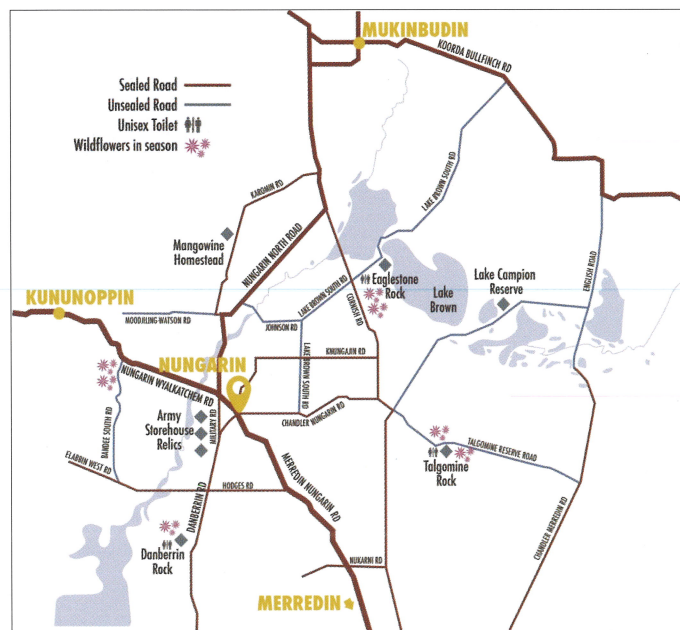
Only 3 hours from Perth !



Camping at Eaglestone Rock

Campfire photo above by Kylie Gee www.indigostormphotography.com

Nungarin boasts an extensive network of reserves and salt lake systems as well as amazing built heritage. It really is the perfect place to go for a picturesque & interesting camping holiday. Check out our rocks and enjoy beautiful wildflowers in season while you explore. We are only 40 kilometres from Merredin & the Great Eastern Highway.




www.wheatbeltway.com.au



www.pioneerspathway.com.au

This brochure proudly created by the Nungarin CRC on behalf of the Shire of Nungarin



N
U
N
G
A
R
I
N